R. No. 3/2006

for Official Use Only

008

Season and Crop Report Tamil Nadu

2004-05 (Fasli 1414)

Department of Economics and Statistics
Chennai - 600 006

PRICE : Rs. 193-00

Season and Crop report
Tamil Nadu

2004-05
(Fasli 1414)

Department of Economics and Statistics
Chennai - 600 006

PREFACE

"The Season and Crop Report of Tamill Nadu" is the premier annual Publication on Agricultural statistics of the State by the Department of Economics and Statistics, Tamil Nadu. The data required for the report have been collected and compiled from many agencies.

The daily rainfall data furnished by the India Meteorological Department form the basis for the tables pertaining to Rainfall.

The Village level agricultural data such as Land Use, Irrigation and Crop-wise area sown recorded in the cultivation accounts maintained by the Village Administrative Officers form the basis for the report on area Statistics. The village level data are further consolidated at Taluk / District and State level information.

The production has been estimated from the yield rates derived from the Crop Estimation Surveys conducted utilising the services of the officials of the Departments of Agriculture and Horticulture. In the case of minor crops such as Onion, Chillies, Turmeric, Tapioca, Coconut, Fruits and Vegetables, Crop Estimation Surveys have been conducted by the field staff of this Department.

The data on wholesale Prices, Retail Prices and Agricultural Wages have also been collected by the field staff of this Department.

The data thus collected, have been compiled for the state and tabulated under appropriate caption. The co-operation extended by the various agencies is gratefully acknowledged.

The report consists of three parts.

Part-I is the textual presentation of behaviour of monsoon, Land use pattern, irrigation and comparative analysis of area, production and yield rate of principal crops with that of previous year.

Part-II deals with the Summary tables and Index numbers of Agricultural Economy

Part-III exhibits districtwise data on Rainfall, Land Use Statistics, Sources of Irrigation, Area, Production and Yield Rate of crops, Agricultural Wages, Wholesale and Retail Prices etc.

In this report, an attempt has been made to illustrate the past 5 years data on Area and Production of principal crops in Tamilnadu. By this it is intended to present a good picture about the production trend in Tamilnadu.

It is hoped that the Agricultural Statistics furnished in this Report would benefit the Policy makers, Programme Implementers, Agricultural Scientists and others interested in AgriculturalStatistics.

Suggestions for improvement of this publicatipon are welcome.

Chennai - 6
Dated. 28. 12. 2004

S.Malathi,
Special Commissioner & Director

Officials Associated with the Preparation of the Publication

Additional Director	*Thiru V.P. Kannan*
Joint Director of Statistics	*Thiru T.Srinivasan*
Deputy Director of Statistics	*Thiru P. Balasubramanian*
Asst. Director of Statistics	*Tmt. K. Jeyakanthi*
Statistical Officer	*Thiru T. Paul Justus*
Statistical Inspectors	*Tmt. P. Karpagam*
	Thiru P. Gopal

Contents

Page

PART I - AN OVERVIEW

1. Rainfall 1
2. Land Use Pattern 5
3. Sources of Irrigation 11
4. Area irrigated under differentcrops 15
5. Cropping Pattern 16
6. Area, Production and Productivity 18
7. Agricultural Wages 31
8. Wholesale Price Trend 32

PART II - STATE SUMMARY

A. Classification of Land area 37
B. Sources of irrigation and area irrigated 38
C. Cropwise gross area irrigated 39
D. Area , Production and Yield rate of principal crops 40
E. Average Yield and Percentage Sampling Error of Principal crops 42
F. Group-wise area under crops 43
G.Seven series of Index numbers of Agricultural Economy 44
H. Crop-wise Index Numbers of Area , Production and Productivity of Crops 45

PART III - DISTRICTWISE DETAILS

I Districtwise Rainfall 49

II Classification of land 55

III Sources Of Irrigation

A. No. and Sources of irrigation 59

B. Area irrigated by different sources of irrigation 74

C. No.of Masonry and Non-masonry Dug-cum-bore and Open wells 81

D. No. of Wells used for Domestic purposes, Industrial purposes and wells not in use 83

Contents

Page

IV Area Under Crops

A. Area under food and non-food crops (Irrigated, Un irrigated and Total area) 84

B. Kharif-rabi seasonwise area under certain principal crops.......... 143

C. Percentage of Area under principal crops to the total area sown in each district of Tamilnadu.......... 148

D. Irrigated and Total area under high yielding / local varieties of principal crops 150

E. Normal area of principal crops.......... 157

V Yield Rate And Production Of Crops

A. Average Yield Rate of Crops 163

B. Production of principal crops 171

C. Normal outturn of principal crops 180

VI Agricultural Wages

A. The Average Rate of daily wages paid to certain categories of agricultural and skilled labourers.......... 186

B. Index No. of Agricultural wages paid to certain categories of Agricultural labourers 187

VII Prices Of Agricultural Commodities

A. The farm harvest prices (District-wise and State weighted average) of certain Agricultural commodities 188

B. State Monthly/Annual Average Wholesale Prices of essential commodities 193

C. The Centre-wise and District-wise Annual Average Retail Prices of food grains and Salt 195

VIII Crop Forecast Calender 199

IX Peak Sowing and Harvesting Seasons 201

X Glossory of Botanical, English and Tamil names of Crops 210

PART – I

AN OVERVIEW

MAP - 1.2

TAMIL NADU
PERCENTAGE DEVIATION OF RAINFALL
2004-2005

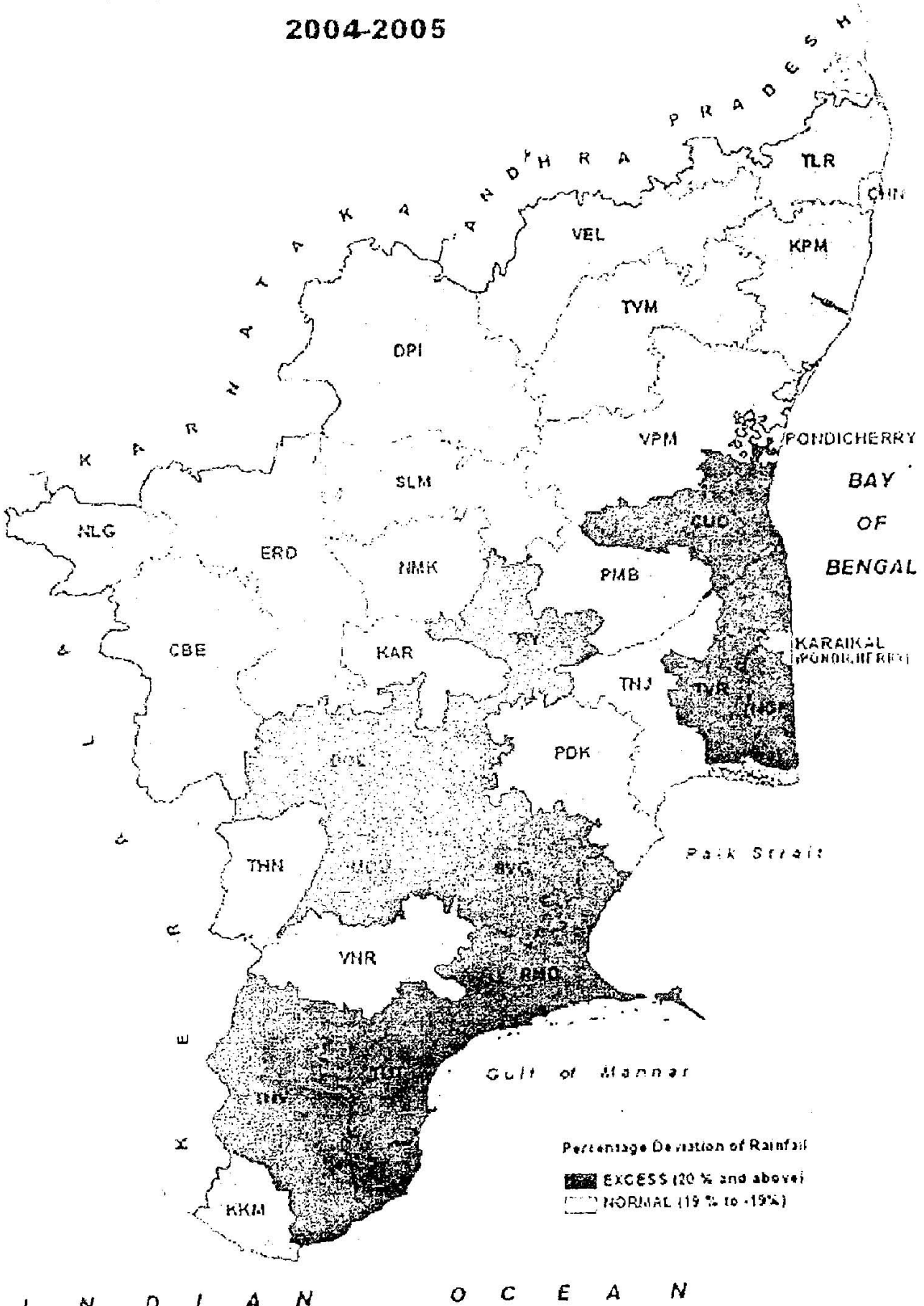

1.RAINFALL

1.1 RAINFALL AND SEASONAL CONDITIONS

Tamilnadu received an average annual rainfall of 1078.8 m.m. during the year 2004-05, which is higher by 12.2% over the normal rainfall of 961.9 m.m. The comparison of rainfall recorded during 04-05 with the normal rainfall shows that the rainfall was "Excess" in 10 districts and "Normal" in 19 districts. During the year 04-05, the highest rainfall of 1839.3 m.m. was recorded in The Nilgiris district and the lowest rainfall of 689.7 m.m. was recorded in Namakkal district.

The Seasonwise contribution of rainfall to the total rainfall during the year 04-05 is given below

(in m.m.)

Season	Normal	Actual	Seasonal Contribution (%)	% Variation to Normal
1.South-West Monsoon	331.5	360.7	*33.4*	*8.8*
2.North-East Monsoon	464.6	472.1	*43.8*	*1.6*
3.Winter	37.4	14.3	*1.3*	*-61.8*
4.Hot-Weather	128.4	231.7	*21.5*	*80.5*
Total	**961.9**	**1078.8**	*100*	*12.2*

Source: India Meteorological Department, Chennai-6

1.2 SOUTH-WEST MONSOON SEASON (June '04 to Sep '04)

During the South–West Monsoon season, Tamilnadu recorded an average rainfall of 360.7 m.m. This is higher by 8.8% when compared to the normal rainfall of 331.5 m.m. The Comparison of rainfall recorded during the South-West Monsoon season, with the normal rainfall shows that the rainfall was "Excess" in 13 districts, "Normal" in 14 districts, "Deficient" in 2 districts. During this Season, the highest rainfall of 943.7 m.m. was recorded in The Nilgiris district and the lowest rainfall of 151.1 m.m. was recorded in Thoothukudi district.

1.3 NORTH-EAST MONSOON SEASON (Oct '04 to Dec '04)

During the North-East Monsoon season, Tamilnadu recorded an average rainfall of 472.1 m.m. This is higher by 1.6% when compared to the normal rainfall of 464.6 m.m. The comparison of rainfall recorded during the North-East Monsoon season with the normal rainfall shows that the rainfall was "Excess" in 7 districts, "Normal" in 14 districts and "Deficient" in 8 districts. During this Season, the highest rainfall of 1085.3 m.m. was recorded in Nagapattinam district and the lowest rainfall of 240.4 m.m. was recorded in Vellore district.

1.4 WINTER SEASON (Jan '05 & Feb '05)

During the Winter Season, Tamilnadu recorded an average rainfall of 14.3 m.m. This is lesser by 61.8% when compared to the

normal rainfall of 37.4 m.m. The comparison of rainfall recorded during the Winter Season with the normal rainfall shows that the rainfall was "Excess" in 2 districts, "Normal" in 4 districts, "Deficient" in 5 districts, "Scanty" in 17 districts and "No Rain" in 1 district. During this Season, the highest rainfall of 61.5 m.m. was recorded inThoothukudi district and the lowest rainfall of 0.2 m.m. was recorded in Thiruvallur district.

1.5 HOT-WEATHER SEASON (Mar '05 to May '05)

During the Hot-Weather season, Tamilnadu recorded an average rainfall of 231.7 m.m. This is higher by 80.5% when compared to the normal rainfall of 128.4 m.m. The comparison of rainfall recorded during the Hot-Weather season with the normal rainfall shows that the rainfall was unprecedentally "Excess" in 28 districts and "Normal" in 1 district. During this season, the highest rainfall of 380.9 m.m. was recorded in Kanyakumari district and the lowest rainfall of 112.6 m.m. was recorded in Pudukkotai district.

COMPARISON OF MONTHLY RAINFALL WITH NORMAL DURING 04-05

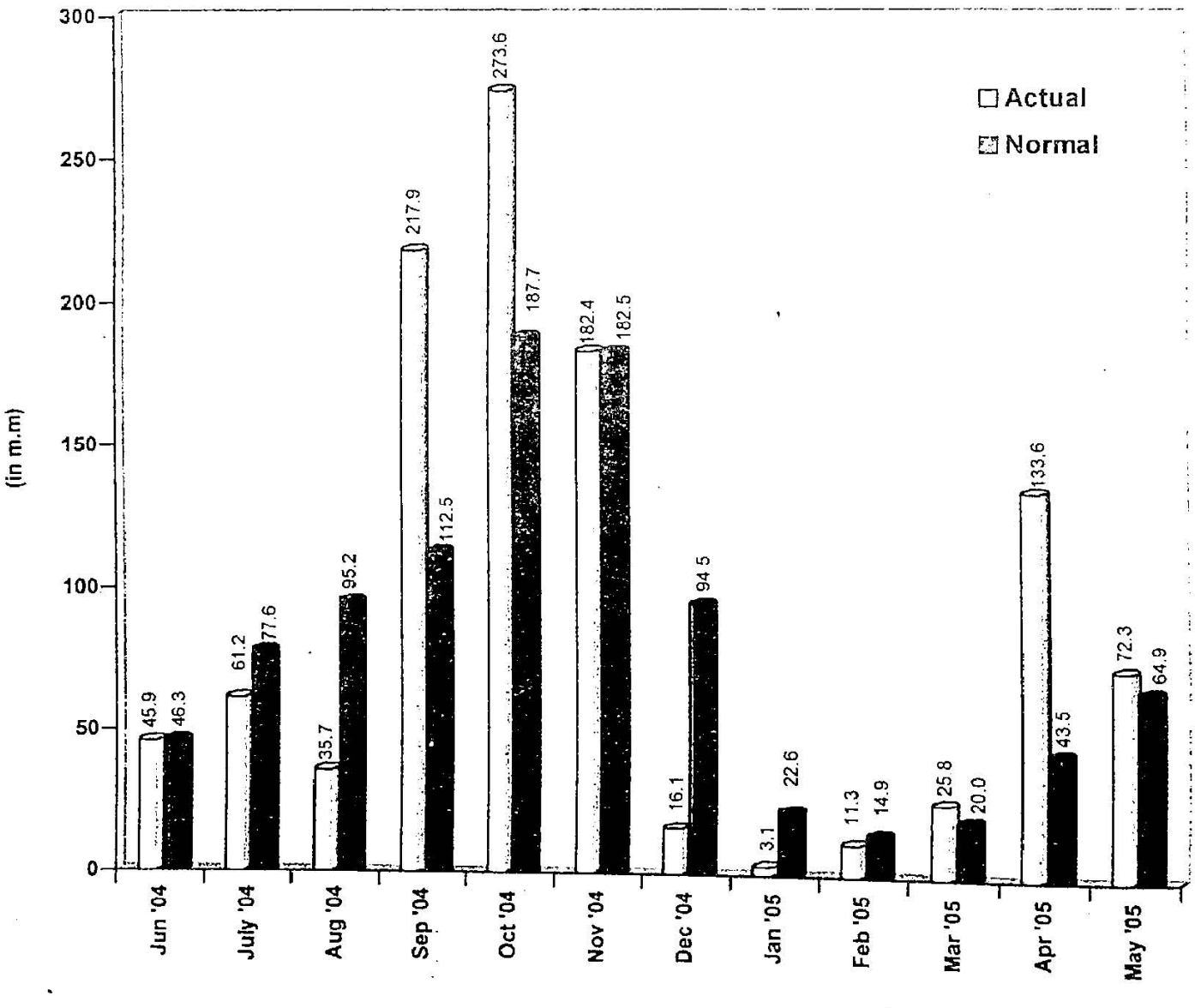

SEASONWISE RAINFALL OVER 5 YEARS

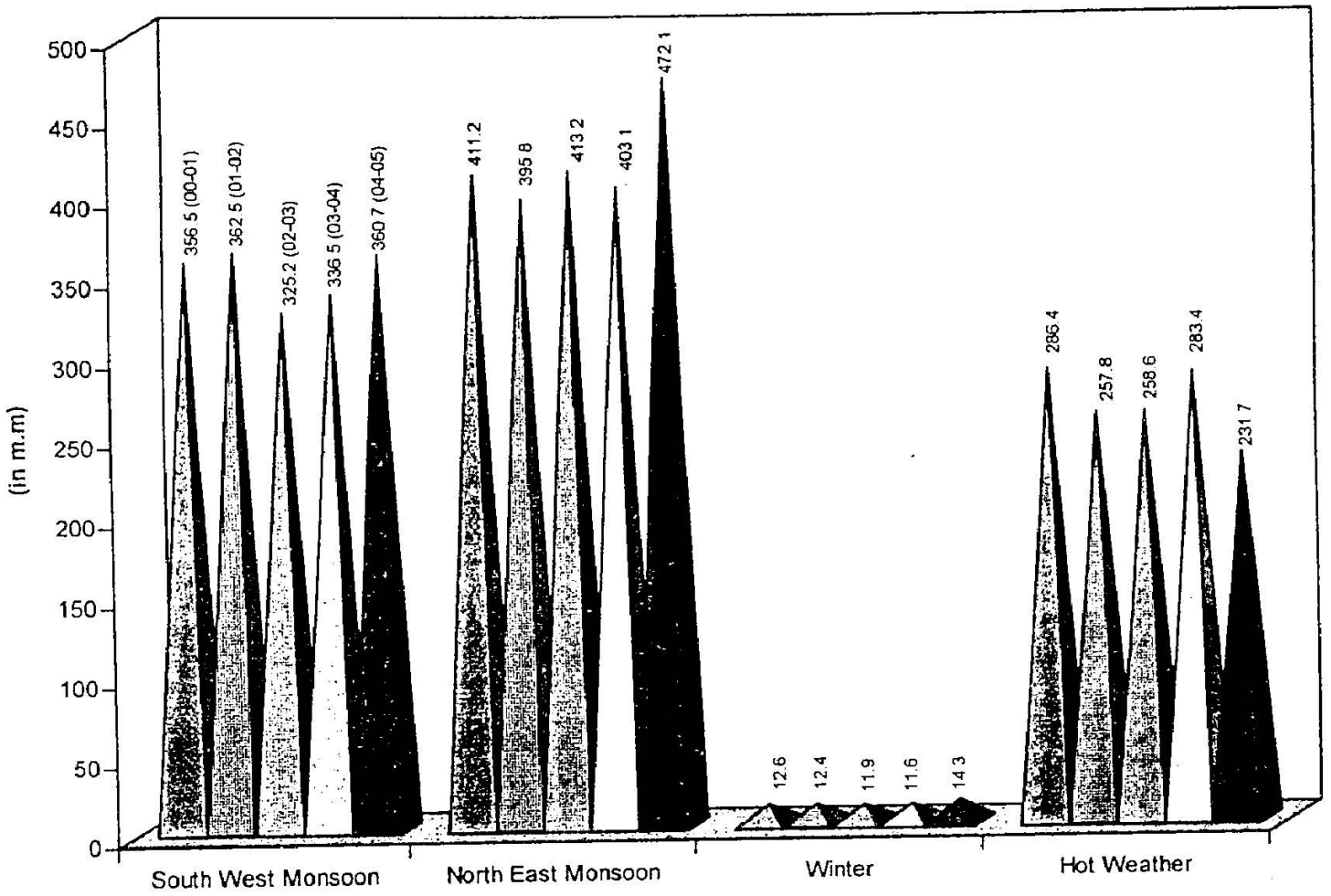

GROUPING OF DISTRICTS ACCORDING TO RAINFALL DURING 04-05 COMPARED TO 03-04

SEASON	No.of Districts	Excess		Normal		Deficient		Scanty		No rain	
		04-05	03-04	04-05	03-04	04-05	03-04	04-05	03-04	04-05	03-04
1. South-West Monsoon	29	13	8	14	13	2	7	--	1	--	--
2. North-East Monsoon	29	7	2	14	16	8	11	--	--	--	--
3. Winter	29	2	1	4	2	5	5	17	14	1	7
4. Hot weather	29	28	26	1	1	--	2	--	--	--	--
All Seasons	*** 29**	**10**	**10**	**19**	**15**	**--**	**4**	**--**	**--**	**--**	**--**

** Dharmapuri includes Krishnagiri*

LEVELS: Excess : + 20% and above
Normal: -19.9% to +19.9%
Deficient: -20% to –59.9%
Scanty: -60% to –99.9%
No rain: -100%

1.7 IMPACT OF " TSUNAMI " ON AGRICULTURE IN TAMIL NADU

The entire Tamil Nadu coast was struck by sudden and ferocious tidal waves termed as "TSUNAMI" on 26.12.04.

Besides los s of lives and property there was damage to agricultural crops in coastal parts of the districts of Thiruvallur, Kancheepuram, Villupuram, Cuddalore, Nagapattinam, Thanjavur, Thiruvarur, Pudukottai, Ramanathapuram, Tirunelveli' Thoothukudi and Kanyakumari.

Further the agricultural lands had been affected by salinity and had become unfit for agricultural activities. The following map shows the TSUNAMI hit area inTamilnadu.

2. LAND USE PATTERN

2.1 The total Geographical area of the State is 1.30 crore ha. It has been classified according to different types of land use during 04-05 and presented in the table below.

LAND USE PATTERN DURING 04-05 AS COMPARED TO 03-04.

(in ha)

Category	04-05		03-04	
	Area	%	Area	%
1. Forests	2122069	*16.3*	2122041	*16.3*
2 Barren and unculturable land	509275	*3.9*	509378	*3.9*
3. Land put to non-agricultural uses	2124564	*16.3*	2113353	*16.2*
4. Culturable waste	374026	*2.9*	379439	*2.9*
5. Permanent pastures and other grazing lands	113563	*0.9*	113474	*0.9*
6. Misc. tree crops and groves not included in the net area sown	290072	*2.2*	282980	*2.2*
7. Current fallow	691926	*5.3*	953963	*7.3*
8. Other fallow lands	1704139	*13.1*	1862861	*14.3*
9. Net area sown	5097011	*39.1*	4689156	*36.0*
Geographical area	**13026645**	***100.0***	**13026645**	***100.0***
Area sown more than once	**792058**	***6.1***	**626871**	***4.8***
Gross area sown	**5889069**	***45.2***	**5316027**	***40.8***

2.2 While cultivated land (*cultivated atleast once in its entire span*) consisting of net area sown, current fallow and other fallow lands is 7493076 ha (which is 57.5% of the total geographical area), land not cultivated but available for cultivation (culturable waste) is 374026 ha forming 2.9% of the total geographical area during 04-05.

CLASSIFICATION OF LAND AREA 04-05

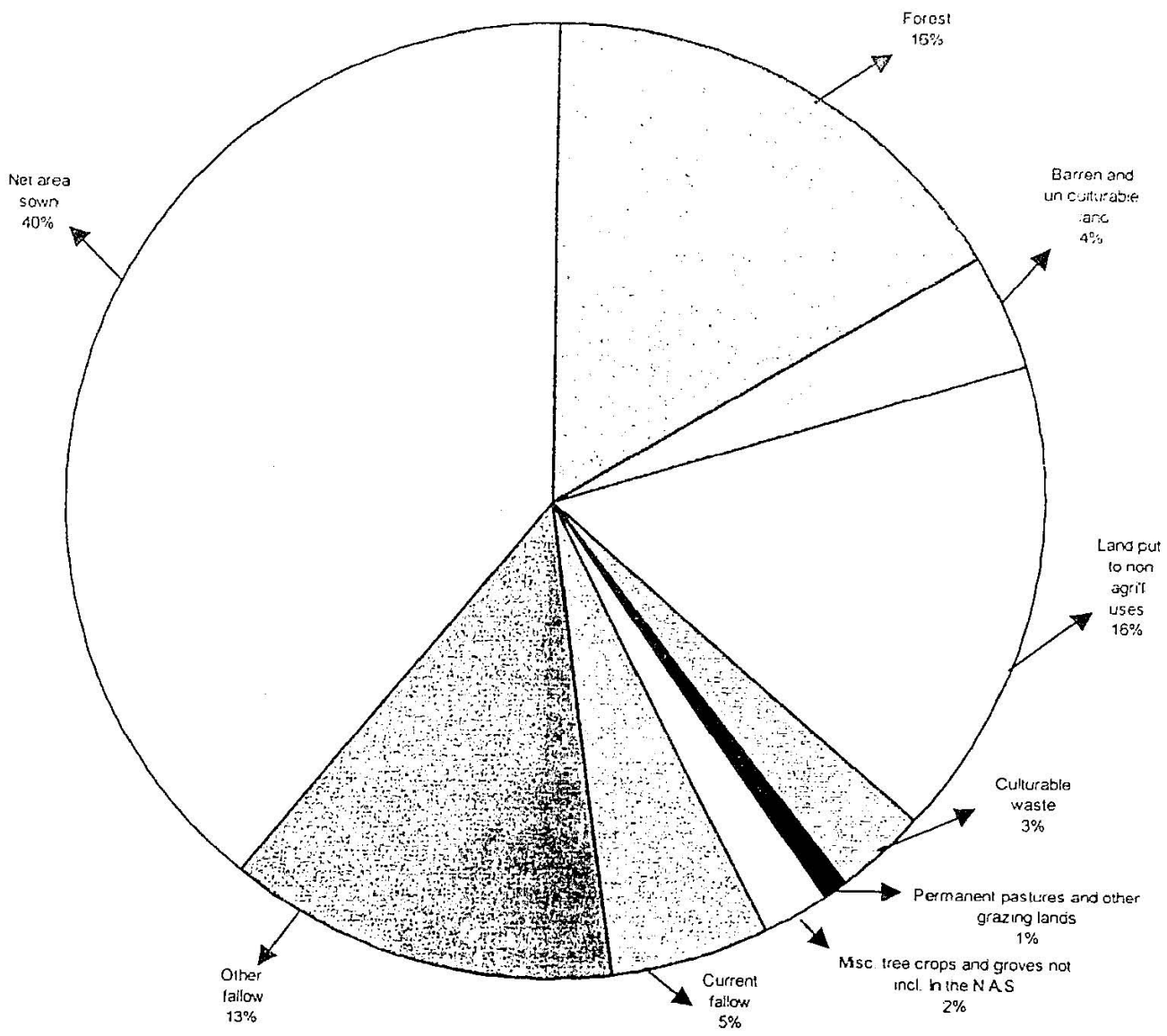

2.3 DISTRIBUTION OF LAND IN VARIOUS DISTRICTS

2.3.1 FOREST

Forests represent all actually forested area on the lands classed or administered as forest under any legal enactment dealing with forests, whether state owned or private. The forest area of the state during 04-05 is 2122069 ha accounting for 16.3% of the total geographical area of the state. Erode district with an extent of 228749 ha under forests is the highest among districts in their contribution to the forest area of the state. This works out to 10.8% of the state's total forest area. This is followed by Krishnagiri district with 202409 ha (9.5%) and Dharmapuri with 164177 ha (7.7%).

The unique feature of The Nilgiris district is that about 56% of the total area of the district is under forests followed by Krishnagiri with 39.4%, Dharmapuri with

36.5%, Kanyakumari with 32.4% and Theni with 32.0%. Erode, Krishnagiri, Dharmapuri, Vellore, Coimbatore, Thiruvannamalai, The Nilgiris, Dindigul, Salem, Thirunelveli and Theni Districts together accounted for 80.1% of the total forest area of the state.

2.3.2 BARREN AND UNCULTURABLE LAND

Mountains, deserts, hills etc. where cultivation is not possible are classified as barren and unculturable land. An extent of 509275 ha of land comes under this category which represents 3.9% of the total geographical area of the state. Villupuram district alone accounted for 56,651 ha which is 11.1% of the state's barren and unculturable land and about 7.8% of its geographical area under this category. The area under this category is very meagre in Thiruvarur district with just 113 ha

2.3.3 LAND PUT TO NON AGRICULTURAL USES

The land put to use for purposes other than agriculture such as buildings, pathways, roads, canals, bus stand, railway tracks etc. are brought under this category. Area under this classification is 2124564 ha accounting for 16.3% of the state's geographical area. The extent under this category has increased by 11211 ha i.e 0.5% as compared to 03-04. In Chennai district about 98.3% (16798 ha) of its geographical area is put to non-agricultural uses because it is metropolis followed by Kancheepuram district with an extent of 145619 ha (32.9%). Thiruvallur with 102036 ha (29.8%), Sivagangai with 117367 (28.0%) and Pudukottai with 129265 ha (27.7%).

2.3.4 CULTURABLE WASTE

All lands available for cultivation whether not taken up for cultivation or taken up for cultivation once, but not cultivated during the current year and continuously for the last five years or more in succession for one reason or the other are classified as culturable waste. The total area under culturable waste is 374026 ha or 2.9% of the total geographical area of the state.

Karur, Tirunelveli and Thoothukudi districts together accounted for 49.2% of the area under this category. The area under this category is nil in Kanyakumari and Chennai districts and very meagre in Erode district with just 527 ha.

2.3.5 PERMANENT PASTURES AND OTHER GRAZING LANDS

All grazing lands, whether they are permanent pastures or meadows are considered as Permanent pastures and other grazing lands.

An extent of 113563 ha or 0.9% of the geographical area of the state falls under this category. The extent under this category was the highest in Kancheepuram district with 18328 (16.1%) ha followed by Karur district with 10801 (9.5%) ha

2.3.6 MISC.TREE CROPS AND GROVES NOT INCLUDED IN THE NET AREA SOWN

Miscellaneous tree crops such as casuarina, eucalyptus, teak, bamboo, babul

etc. which bear yield only once in its whole life span are classified under this category. The extent under this category was 290072 ha i.e. 2.2% of the geographical area of the state. Thoothukudi district with 46441 ha ranked first contributing 16.0% to the total area of the state under this category followed by Ramanathapuram district with 41116 ha (14.2%) and Pudukottai district with 27925 ha (9.6%).

2.3.7 CURRENT FALLOW LAND

Land which are kept fallow during the entire period under report out of the Net area sown during the previous year are known as current fallow. The area under current fallow during 04-05 was 691926 ha as against 953963 ha during the previous year with a decrease of 262037 ha i.e. 27.5%. The extent under this category is the highest in Villupuram district (92151 ha) followed by Erode (83316 ha), Vellore (71621 ha) and Thiruvannamalai (54974 ha) districts. These districts together accounted for 43.7% of the total area of the state under this category.

2.3.8. OTHER FALLOW LAND

Land which were taken up for cultivation but have been temporarily put off cultivation for a period of not less than one year and not more than five years are treated as other fallow land. An extent of 1704139 ha, which is 13.1% of the total geographical area, was recorded under this category during 04-05 as against 1862861 ha during the previous year. There was a decrease of 158722 ha (8.5%) under this category as compared to the previous year. The land under this category was the highest in Tirunelveli district with 158373 ha and ranked first contributing 9.3% to the total area of the state under this category followed by Coimbatore district with 119376 ha, Sivagangai district with 117358 ha and Erode district with 115677 ha during 04-05.

2.3.9 NET AREA SOWN

Net area sown represents the area sown under first crop during the fasli year. Out of 13026645 ha of the total geographical area, 5097011 ha of land constituting 39.1% was cultivated once (i.e Net area sown) with various crops during the year 04-05. When compared to the previous year, the area under this category has increased by 407855 ha (8.7%). Of the total net area sown in the State, the share of Coimbatore district was the highest with 324410 ha (6.4%) followed by Villupuram district with 320395 ha (6.3%)' Erode district with 300065 ha (5.9%.) and Dindigul district with 255945 ha (5.0%). When comparing the net area sown with that of the geographical area of the district, Thiruvarur district ranked first contributing 69.8% of its geographical area towards this category followed by Cuddalore district with 58.6%, Perambalur district with 57.6%, Thanjavur district with 55.7% and Nagapattinam district with 52.7%.

The net area sown in each district, its percentage contribution to its geographical area and the percentage share of each district to the total net area sown of the state are shown in the following table.

DISTRICT CONTRIBUTION TO NET AREA SOWN 04-05

(area in ha)

	District	Geographi-cal area	Net area sown	% of net area sown to	
				Geographical area	State total
1.	Chennai	17098	0	0.0	0.0
2.	Kancheepuram	443210	121362	27.4	2.4
3.	Thiruvallur	342243	99585	29.1	2.0
4.	Cuddalore	367781	215348	58.6	4.2
5.	Villupuram	722203	320395	44.4	6.3
6.	Vellore	592018	172918	29.2	3.4
7.	Thiruvannamalai	631205	235903	37.4	4.6
8.	Salem	520530	202889	39.0	4.0
9.	Namakkal	336335	167151	49.7	3.3
10.	Dharmapuri	449777	169908	37.8	3.3
11.	Krishnagiri	514326	179679	34.9	3.5
12.	Coimbatore	747079	324410	43.4	6.4
13.	Erode	816191	300065	36.8	5.9
14.	Tiruchirapalli	440383	171002	38.8	3.4
15.	Karur	289557	100432	34.7	2.0
16.	Perambalur	369137	212765	57.6	4.2
17.	Pudukottai	466329	158724	34.0	3.1
18.	Thanjavur	339657	189295	55.7	3.7
19.	Thiruvarur	209709	146472	69.8	2.9
20.	Nagapattinam	271583	143118	52.7	2.8
21.	Madurai	374173	138560	37.0	2.7
22.	Theni	324230	112053	34.6	2.2
23.	Dindigul	626664	255945	40.8	5.0
24.	Ramanathapuram	408957	191823	46.9	3.8
25.	Virudhunagar	424323	141278	33.3	2.8
26.	Sivagangai	418900	122173	29.2	2.4
27.	Tirunelveli	682308	166419	24.4	3.3
28.	Thoothukudi	459054	179289	39.1	3.5
29.	The Nilgiris	254485	79514	31.2	1.6
30.	Kanyakumari	167200	78536	47.0	1.5
	STATE	**13026645**	**5097011**	**39.1**	**100.0**

2.4 GROSS AREA SOWN

The Gross area sown represents the total area cultivated under all food and non-food crops including the area sown more than once during the fasli year. The .gross area sown during 04-05 is 5889069 ha as against 5316027 ha during 03-04, registering an increase of 573042 ha (10.8%).

2.5 AREA SOWN MORE THAN ONCE

The area sown more than once represents the difference between the gross area sown under all crops and the net area sown during the fasli year.

The area sown more than once during 04-05 was 792058 ha as against 626871 ha in 03-04, the increase being 26.4 %.

The area sown more than once is 13.4% of the gross area sown in the state during 04-05.

2.6 THE CROPPING INTENSITY

Cropping intensity refers to the ratio between the Gross area sown and the Net area sown.

The cropping intensity during 04-05 is 1.155 The cropping intensity is the highest in Nagapattinam district with 1.673 followed by Thiruvarur district with 1.561 and Thanjavurr district with 1.328.

The following table shows the Cropping intensity of districts during 04-05 in Tamilnadu.

CROPPING INTENSITY 04-05

	District	Cropping intensity		District	Cropping intensity
1.	Kancheepuram	1.280	16.	Pudukottai	1.011
2.	Thiruvallur	1.301	17.	Thanjavur	1.328
3.	Cuddalore	1.284	18.	Thiruvarur	1.561
4.	Villupuram	1.166	19.	Nagapattinam	1.673
5.	Vellore	1.198	20.	Madurai	1.065
6.	Thiruvannamalai	1.227	21.	Theni	1.079
7.	Salem	1.151	22.	Dindigul	1.033
8.	Namakkal	1.266	23.	Ramanathapuram	1.000
9.	Dharmapuri	1.119	24.	Virudhunagar	1.046
10.	Krishnagiri	1.090	25.	Sivagangai	1.000
11.	Coimbatore	1.083	26.	Tirunelveli	1.192
12.	Erode	1.097	27.	Thoothukudi	1.011
13.	Tiruchirapalli	1.088	28.	The Nilgiris	1.002
14.	Karur	1.022	29.	Kanyakumari	1.165
15.	Perambalur	1.089		**STATE**	**1.155**

3.SOURCES OF IRRIGATION

Irrigation is the artificial application of water to the soil for growth of plants.

3.1 SOURCES OF IRRIGATION

Water is an important determinant factor of production of crops in agriculture sector. Intensive and extensive cultivation of land depend mainly on the availability of water. Medium and minor irrigation schemes are implemented in the state for augmenting the irrigation for agriculture. The various sources of irrigation are canals, tanks, tube wells, Open wells and springs. The number of sources of irrigation are furnished in the following table.

No. OF SOURCES OF IRRIGATION DURING 04-05

sources	No.
1. CANALS a) Govt.	2389
b) Private	2
2. RESERVOIRS	71
3. TANKS	
a) Ayacut above 40 ha.	7933
b) Ayacut below 40 ha.	32386
Total	40319
4. WELLS	
A) Tube Wells & Others	
a) Govt.	1169
b) Private	250684
Total	251853
B) OPEN WELLS	
a) Govt.	670
b) Private	1607854
Total	1608524
TOTAL NO. OF WELLS (A+B)	1860377

3.2 AREA IRRIGATED

The net area irrigated by different sources during 04-05 was 2637198 ha as against 2147673 ha in 03-04 showing an increase of 489525 ha or 22.8% over the previous year. The net area irrigated during 04-05 constituted 51.7% of the net area sown in the state. Villupuram district is at the top with 222021 ha Net area irrigated. However the highest percentage of the net area irrigated to the net area sown was recorded in Thiruvarur District with 96.4% followed by Kancheepuram District with 86.9% whereas the lowest percentage was recorded in The Nilgiris district with 0.9%. The following table shows the net area irrigated by various sources compared with 03-04.

NET AREA IRRIGATED BY DIFFERENT SOURCES

(area in ha)

Sources	Net area irrigated			
	04-05		03-04	
	Area	%	Area	%
1 CANALS (include System tanks)	753819	*28.6*	449458	*20.9*
2 TANKS	465355	*17.6*	384960	*17.9*
3 WELLS	1400394	*53.1*	1298627	*60.5*
a. Tube wells	*315629*	*12.0*	*304136*	*14.2*
b. Open wells	*1084765*	*41.1*	*994491*	*46.3*
4 OTHERS	17630	*0.7*	14628	*0.7*
TOTAL	2637198	*100*	2147673	*100*

SOURCEWISE NET AREA IRRIGATED 04-05

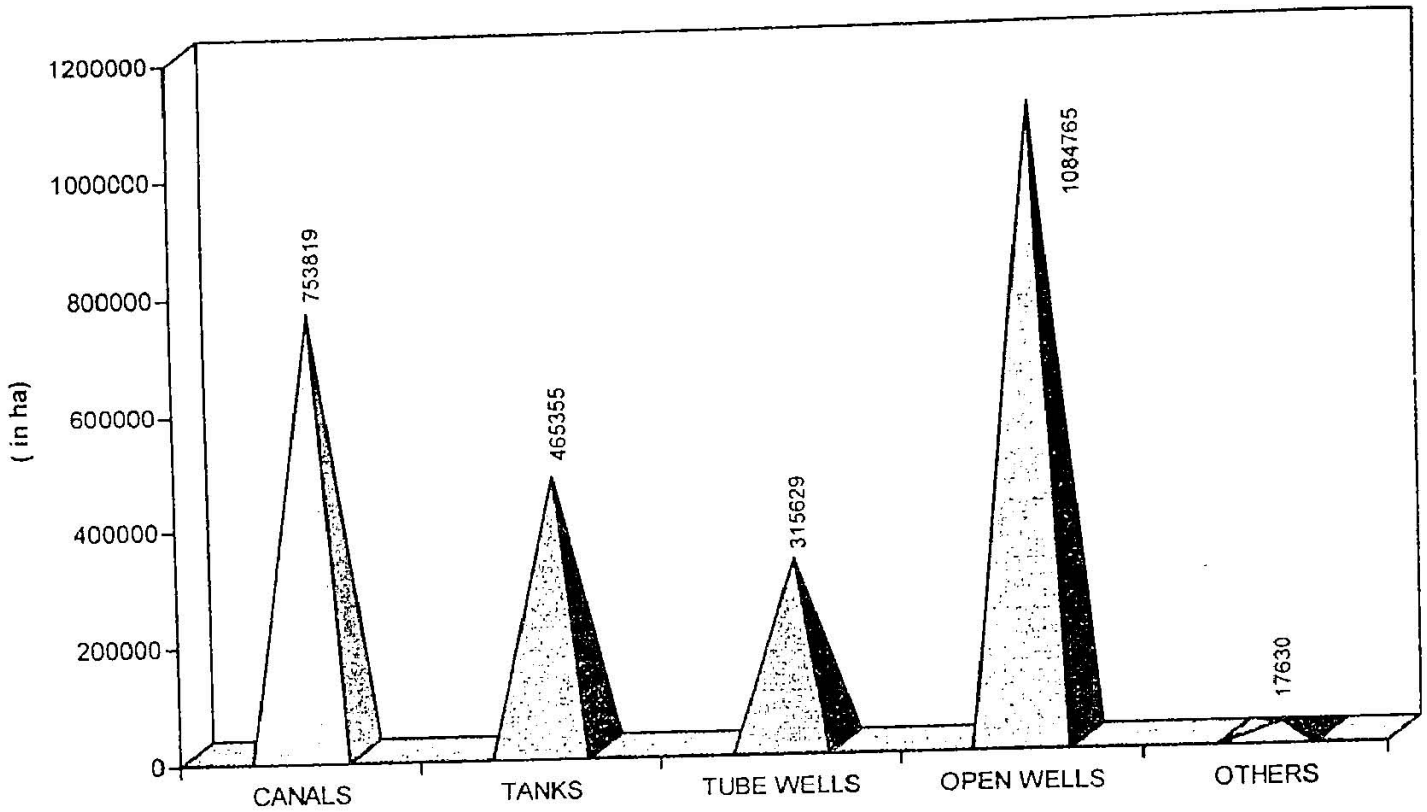

3.2.1 CANALS (including System tanks)

Canals are the major source of irrigation in Tamilnadu. As the system tanks get supply from a permanent storage like reservoirs, dams etc. the area iirigated by this source is classified under canals. During 04-05, Canal irrigation accounted for 28.6% of the net area irrigated by all sources in the state. The net area irrigated by canals including system tanks during the year under review was 753819 ha as against 449458 ha in 03-04 recording an increase of 304361 ha i.e. 67.7%. The net area irrigated by canals is the highest in Thiruvarur district with 141206 ha (18.7%) followed by Thanjavur district with 131037 ha (17.4%) and Nagapattinam district with 118174 ha (15.7%) of the total net area irrigated by canals in the State.

3.2.2 TANKS (Non-Sysytem tanks only)

The non-system tanks which are fed partly from their independent catchment areas and partly from the diversion of river water and jungle streams depend fully on rain. The net area irrigated by non-system tanks during the year 04-05 is 4,65,355 ha as against 384960 ha in 03-04 registering an increase of 80395 ha or 20.9% over previous year. The extent of area irrigated by tanks during the year is the highest in Pudhukottai district with 15.3% followed by Sivagangai district with 14.5%, Ramanathapuram district with 13.2% and Kancheepuram district with 11.6%.

3.2.3 WELLS

Wells are the principal source of irrigation in Tamilnadu.During the year under review, open wells and tube-wells continued to be the principal sources of irrigation. The net area irrigated by openwells and tube-wells together accounted for 1400394 ha (about 53.1% of the total net area irrigated) in 04-05 as against 1298627 ha in 03-04 showing an increase of 101767 ha i.e. 7.8%. The net area irrigated by wells during the year 04-05 was the highest in Villupuram district with 12.1% of the total net area irrigated by the wells in the state followed by 9.1% in Thiruvannamalai district and 7.9% in Coimbatore district.

DISTRICTWISE DISTRIBUTION OF NET AREA IRRIGATED BY DIFFERENT SOURCES

(in %)

DISTRICT	CANALS		TANKS		WELLS		OTHERS	
	% to the State	% to all Sources in the district	% to the State	% to all Sources in the district	% to the State	% to all Sources in the district	% to the State	% to all Sources in the district
1. Chennai	0.0	0.0	0.0	0.0	0.0	0.0	0.0	0.0
2. Kancheepuram	0.1	0.5	11.6	51.4	3.6	48.1	0.0	0.0
3. Thiruvallur	0.3	2.6	3.2	17.8	4.7	77.8	8.8	1.8
4. Cuddalore	6.2	31.7	1.2	3.9	6.7	64.3	1.3	0.2
5. Villupuram	0.8	2.9	9.9	20.7	12.1	76.4	0.6	0.0
6. Vellore	0.0	0.0	0.0	0.0	4.9	97.2	11.0	2.8
7. Thiruvannamalai	0.5	2.6	2.9	9.3	9.1	88.1	0.0	0.0
8. Salem	0.1	1.0	0.1	0.3	5.7	98.7	0.0	0.0
9. Namakkal	0.6	10.2	0.0	0.0	2.5	73.3	44.4	16.5
10. Dharmapuri	0.5	7.2	0.7	6.6	3.2	86.2	0.0	0.0
11. Krishnagiri	0.7	11.2	1.5	15.7	2.2	69.8	8.1	3.3
12. Coimbatore	6.2	29.2	0.2	0.6	7.9	69.4	7.7	0.8
13. Erode	11.0	55.3	0.1	0.3	4.6	43.4	7.6	0.9
14. Tiruchirapalli	4.2	34.9	1.4	6.9	3.8	58.2	0.0	0.0
15. Karur	1.8	30.9	0.0	0.0	2.1	69.1	0.0	0.0
16. Perambalur	1.2	14.3	1.4	9.9	3.5	75.6	0.6	0.2
17. Pudukottai	1.3	9.8	15.3	69.5	1.5	20.7	0.0	0.0
18. Thanjavur	17.4	81.4	0.1	0.2	2.1	18.3	0.0	0.0
19. Thiruvarur	18.7	100.0	0.0	0.0	0.0	0.0	0.0	0.0
20. Nagapattinam	15.7	100.0	0.0	0.0	0.0	0.0	0.0	0.0
21. Madurai	3.7	36.4	3.2	19.4	2.4	44.2	0.0	0.0
22. Theni	1.5	21.7	0.4	3.9	2.8	74.4	0.0	0.0
23. Dindigul	0.8	6.6	0.5	2.6	5.9	89.4	7.5	1.4
24. Ramanathapuram	0.0	0.0	13.2	84.4	0.8	15.6	0.0	0.0
25. Virudhunagar	0.0	0.0	5.4	47.5	2.0	52.5	0.0	0.0
26. Sivagangai	0.0	0.0	14.5	81.1	1.1	18.9	0.0	0.0
27. Tirunelveli	2.3	16.0	9.9	41.6	3.3	42.4	0.0	0.0
28. Thoothukudi	2.2	41.4	1.2	13.8	1.3	44.8	0.0	0.0
29. The Nilgiris	0.0	0.7	0.0	0.0	0.0	72.3	1.1	27.0
30. Kanyakumari	2.1	57.1	2.2	35.9	0.1	6.2	1.3	0.8
STATE	100.0	28.6	100.0	17.6	100.0	53.1	100.0	0.7

GROSS AREA SOWN (Irrigated + Un irrigated) IN TAMILNADU DURING 04-05



3.3 GROSS AREA IRRIGATED

Gross area irrigated includes the net area irrigated and the area irrigated more than once. Gross area irrigated by all sources during 04-05 is 3087108 ha as against 2478558 ha during 03-04 registering an increase of 608550 ha or 24.6 % over the previous year 03-04 due to better rainfall. The actual rainfall during the year 04-05 is 1078.8 m.m as against the normal rainfall of 961.9 m.m.

3.4 IRRIGATION INTENSITY

The irrigation intensity (The ratio of gross area irrigated to net area irrigated) is 1.17 for the state during 04-05. The ratio is significantly high in the districts of Kanyakumari (1.39), Vellore (1.38), Kancheepuram (1.31), Thiruvannamalai (1.31), Namakkal (1.29), Thiruvallur (1.24), Nagapattinam (1.24) and Thanjavur (1.22).

4. AREA IRRIGATED UNDER DIFFERENT CROPS

Out of the total irrigated area, 56.1% is under Paddy, 7.2% under Sugarcane and 6.4% under Groundnut.

The share of other principal crops of the Gross area sown and irrigated are shown in the follwing table.

CROPWISE GROSS AREA SOWN AND GROSS AREA IRRIGATED 04-05

(area in ha)

Crop	Gross Area sown	Gross Area Irrigated	% to gross irrigated area of the State.	% of gross area irrig. to gross area sown under the crop
1 Paddy	1872822	1732130	56.1	92.5
2 Jowar (Cholam)	376739	29889	1.0	7.9
3 Bajra (Cumbu)	97608	7359	0.2	7.5
4 Ragi	108845	14548	0.5	13.4
5 Maize	189893	57835	1.9	30.5
6 Other Cereals	50648	304	0.0	0.6
7 Pulses	590250	31818	1.0	5.4
Total Food grains	3286805	1873883	60.7	57.0
8 Chillies	66990	25722	0.8	38.4
9 Sugarcane	222188	222173	7.2	99.9
10 Other Food Crops	650497	297253	9.6	45.7
Total Food Crops (A)	**4226480**	**2419031**	78.4	57.2
11 Cotton	129364	58366	1.9	45.1
12 Groundnut	615877	197590	6.4	32.1
13 Gingelly	72725	27564	0.9	37.9
14 Other Non-food Crops	844623	384557	12.5	45.5
Total Non-Food Crops (B)	**1662589**	**668077**	21.6	40.2
Total Food and Non-Food Crops (A+B)	**5889069**	**3087108**	100.0	52.4

5. CROPPING PATTERN

Cropping pattern refers to the proportionate area under different crops during a fasli year.

5.1 The gross cropped area under all crops has slightly increased to 58,89,069 ha in 04-05 from 53,16,027 ha in 03-04.While the area under Food crops accounted for 71.8% and that of non-food crops formed 28.2% only, of the gross cropped area during the year under report. The following table shows the cropping pattern in the state during 04-05 besides indicating relative share of area under principal crops to total cropped area.

AREA UNDER PRINCIPAL CROPS

(area in ha)

Crop	04-05		03-04		% var. over prev. year.
	Area	%	Area	%	
I. FOOD CROPS					
1. Paddy	1872822	31.8	1396651	26.3	34.1
2. Jowar (Cholam)	376739	6.4	401607	7.6	-6.2
3. Bajra (Cumbu)	97608	1.7	158851	3.0	-38.6
4. Ragi	108845	1.8	118439	2.2	-8.1
5. Other Millets	240541	4.1	224849	4.2	7.0
6. Pulses	590250	10.0	536849	10.1	9.9
7. Sugarcane	222188	3.8	192069	3.6	15.7
8. Other Food crops	717487	12.2	688618	13.0	4.2
Total food crops	**4226480**	**71.8**	**3717933**	**69.9**	**13.7**
II. NON-FOOD CROPS					
9. Cotton	129364	2.2	97777	1.8	32.3
10. Groundnut	615877	10.5	591696	11.1	4.1
11. Gingelly	72725	1.2	83835	1.6	-13.3
12. Coconut	357056	6.1	352710	6.6	1.2
13. Other Oil seeds	33393	0.6	25108	0.5	33.0
14. Tobacco	6049	0.1	6323	0.1	-4.3
15. Fodder crops	221294	3.8	224095	4.2	-1.2
16. Coffee	30683	0.5	32191	0.6	-4.7
17. Other Non-food crops	196148	3.3	184359	3.5	6.4
Total non-food crops	**1662589**	**28.2**	**1598094**	**30.1**	**4.0**
TOTAL FOOD & NON-FOOD CROPS	**5889069**	**100.0**	**5316027**	**100.0**	**10.8**

COMPONENTS OF GROSS AREA SOWN 04-05

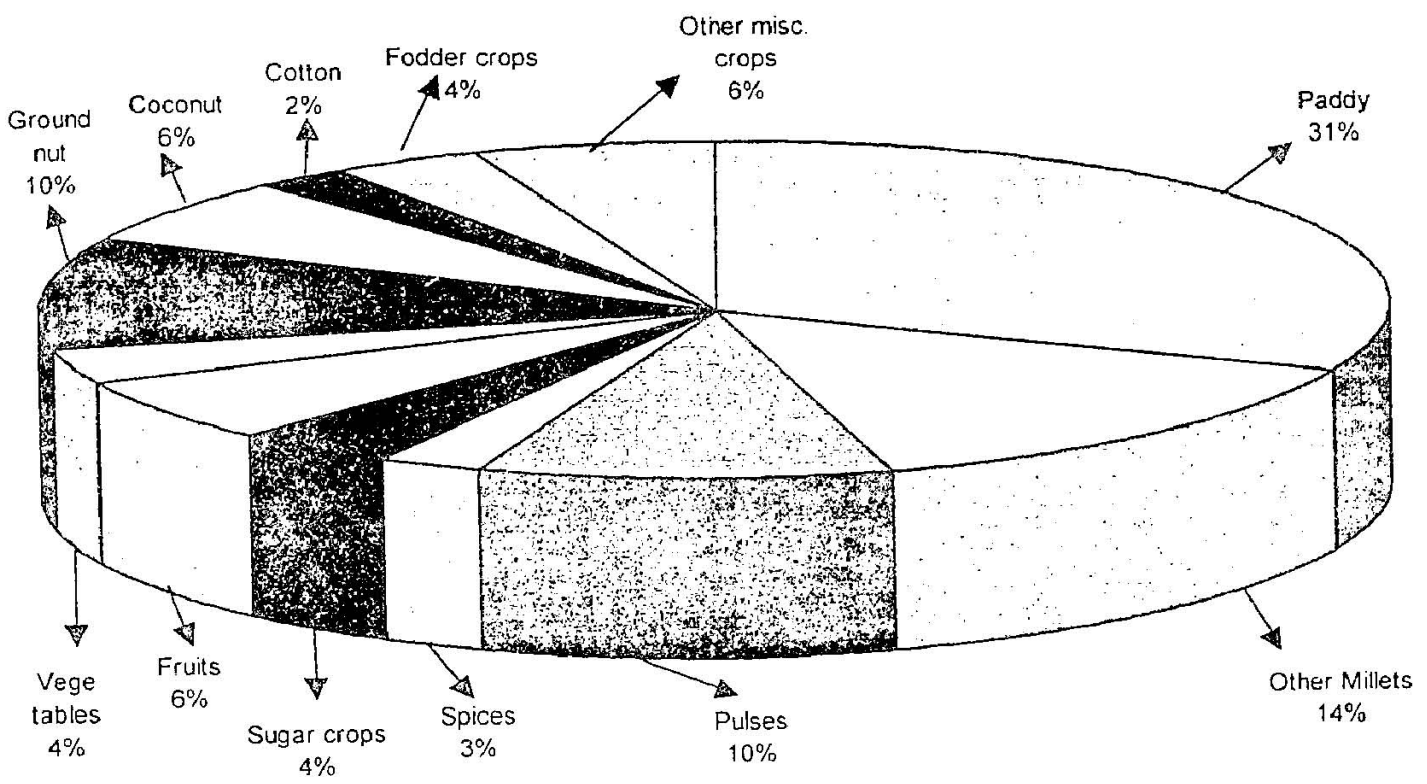

5.2 Paddy, Cholam (Jowar), Cumbu (Bajra), Ragi, Maize, Small millets, Pulses, Sugarcane, Spices and Condiments, Fruits and Vegetables constitute the Food crops. The area under food crops has increased by 5,08,547 ha i.e. 13.7% in 04-05 over the previous year.

5.3. Fibres, Oilseeds, Drugs and Narcotics, Dyes, Fodder crops, Green-manure crops, Flowers and other miscellaneous tree crops and groves constitute Non-food crops. The area under non-food crops has also increased by 64,495 ha or 4.0% in 04-05 over that of 03-04.

GROSS AREA SOWN OVER 5 YEARS

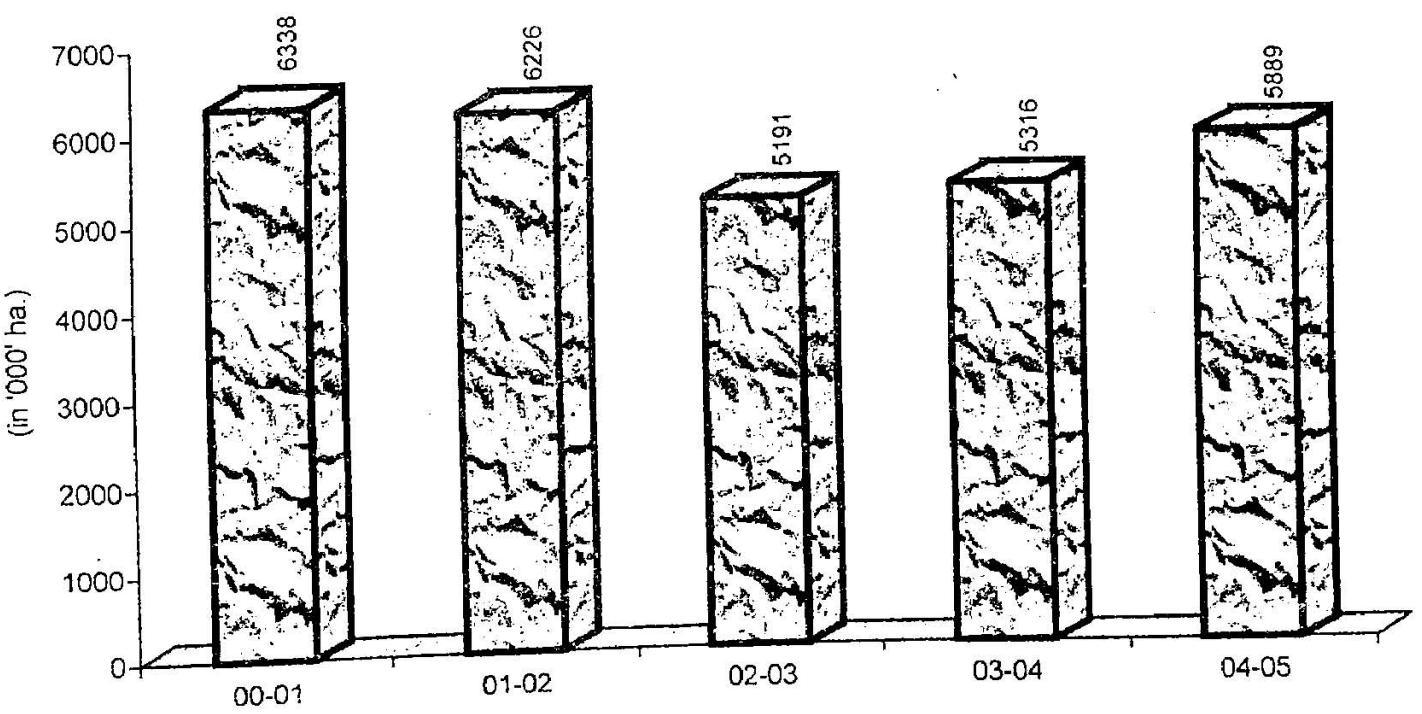

6. AREA, PRODUCTION AND PRODUCTIVITY

Area and production of any crop largely depend on various factors such as fertility of land, rainfall, irrigation, application of fertilizers, weather conditions, prices etc. In order to study the trend of increase or decrease with the previous year, crop-wise analysis has been made in the ensuing paragraphs.

The production of food-grains during the year under report is 6146044 tonnes as against 4312023 tonnes in 03-04 recording an increase of 1834545 tonnes or 42.5%. The production of rice is dominant constituent accounting for 82.4% of the total food-grains production in the state.

Crop-wise production of food-grains is given in the following table.

CROPWISE PRODUCTION OF FOODGRAINS

(in tonnes)

	Crop	04-05		03-04	
		Production	%	Production	%
	A CEREALS				
1.	Rice	5061622	82.46	3222776	74.74
2.	Jowar (Cholam)	252063	4.10	245933	5.70
3.	Bajra (Cumbu)	124300	2.02	172341	4.00
4.	Ragi	154085	2.51	176381	4.09
5.	Maize	294717	4.80	250992	5.82
6.	Korra	793	0.01	1091	0.03
7.	Varagu	10455	0.17	9876	0.23
8.	Samai	27866	0.45	27808	0.64
9.	Other cereals	3712	0.06	3769	0.09
	Sub Total (A)	**5929613**	**96.48**	**4110967**	**95.34**
	B . PULSES				
10.	Bengalgram	3942	0.06	4349	0.10
11.	Redgram	28979	0.47	27475	0.64
12.	Greengram	61760	1.00	53315	1.24
13.	Blackgram	82998	1.35	75920	1.76
14.	Horsegram	20110	0.33	18240	0.42
15.	Other pulses	18642	0.30	21757	0.50
	Sub total (B)	**216431**	**3.52**	**201056**	**4.66**
	TOTAL FOODGRAINS (A+B)	**6146044**	**100.00**	**4312023**	**100.00**

The production of Cereals recorded an increase of 44.3% whereas the production of Pulses recorded an increase of 7.6% when compared to the previous year.

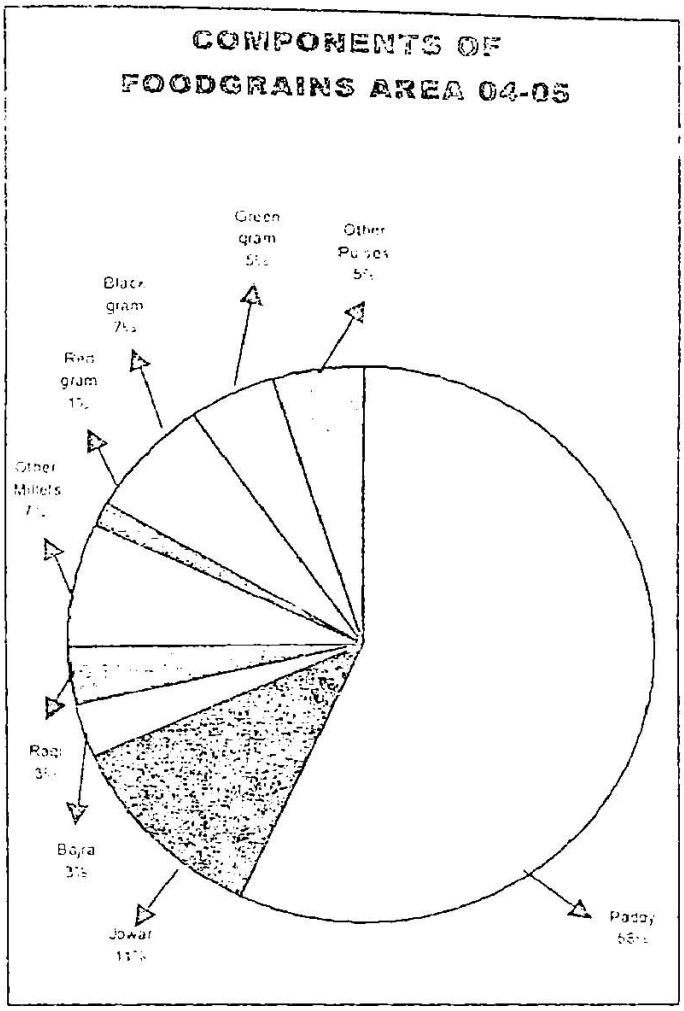

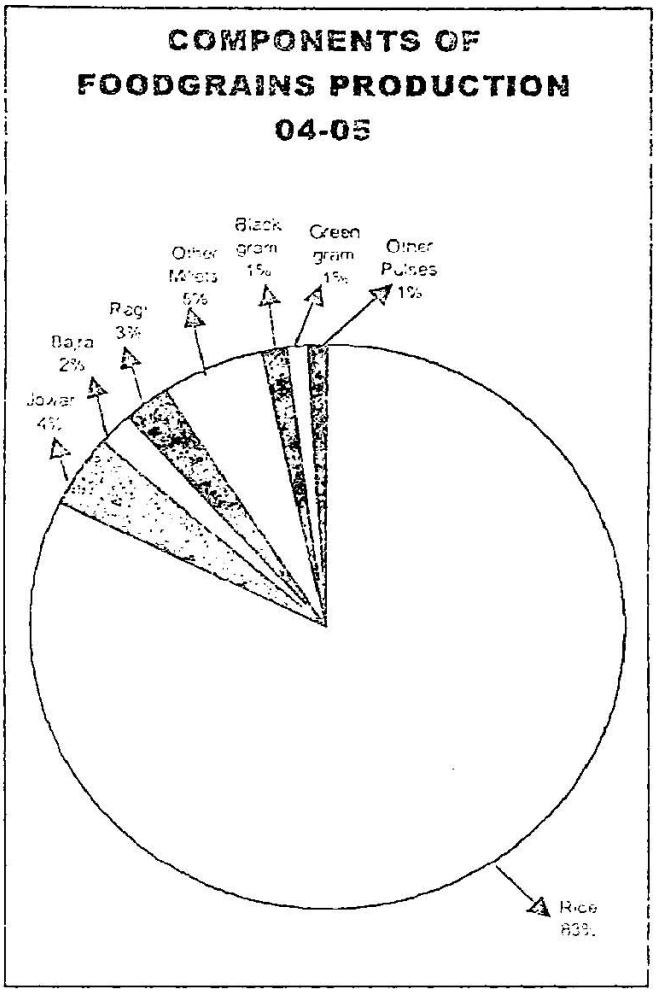

The Area and production of Foodgrains (Cereals + Pulses) in Tamilnadu over five years is shown in the following graph.

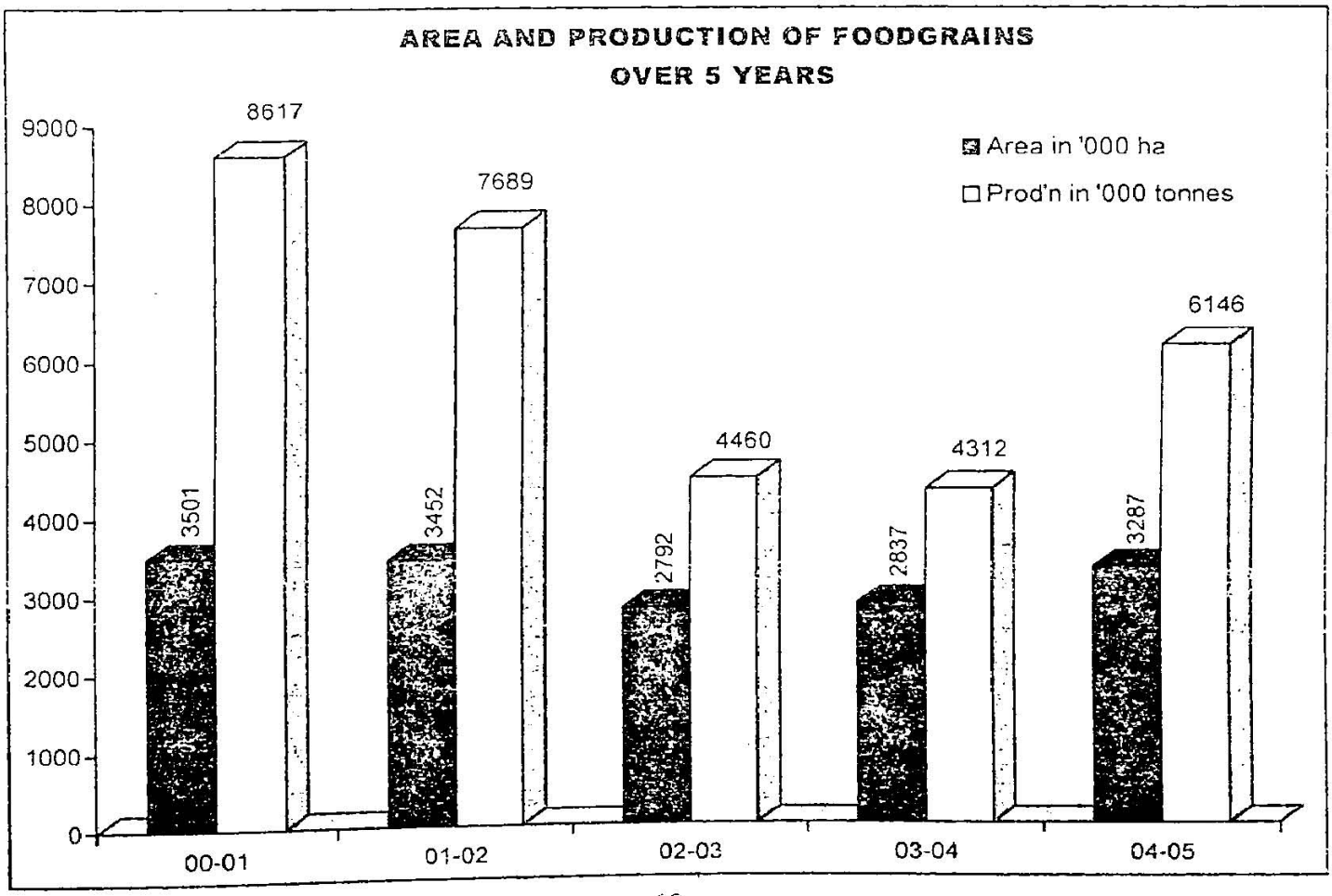

PADDY

6.1.1 Paddy is the principal crop extensively cultivated in all the districts of the state. The Paddy crop in the state has a unique three-season format namely Kar / Kuruvai / Sornavari (April to July), Samba / Thaladi / Pishanam (August to November) and Navarai/ Kodai (December to March). Paddy accounted for 31.8% of the total cropped area in the state during 04-05. Thanjavur district is at the top with an area of 160608 ha followed by Nagapattinam district with 153139 ha and Thiruvarur district 148608 ha. The Districtwise area under paddy and its percentage to total cropped area in the state together with the percentage distribution of paddy area of the state among the districts are given in the table below.

DISTRICTWISE AREA UNDER PADDY

(area in ha)

	DISTRICT	Paddy Area	% to State total	Gross Cropped area	% to Gross Cropped area
1.	Chennai	0	0.0	0	0.0
2.	Kancheepuram	101674	5.4	155367	65.4
3.	Thiruvallur	66734	3.6	129548	51.5
4.	Cuddalore	114599	6.1	276484	41.4
5.	Villupuram	163696	8.7	373694	43.8
6.	Vellore	29399	1.6	207148	14.2
7.	Thiruvannamalai	116820	6.2	289375	40.4
8.	Salem	27304	1.5	233590	11.7
9.	Namakkal	9042	0.5	211634	4.3
10.	Dharmapuri	13915	0.7	190145	7.3
11.	Krishnagiri	17620	0.9	195919	9.0
12.	Coimbatore	7239	0.4	351425	2.1
13.	Erode	55347	3.0	329215	16.8
14.	Tiruchirapalli	62178	3.3	185985	33.4
15.	Karur	18233	1.0	102666	17.8
16.	Perambalur	46434	2.5	231611	20.0
17.	Pudukottai	94032	5.0	160517	58.6
18.	Thanjavur	160608	8.6	251454	63.9
19.	Thiruvarur	148608	7.9	228670	65.0
20.	Nagapattinam	153139	8.2	239408	64.0
21.	Madurai	60368	3.2	147499	40.9
22.	Theni	16635	0.9	120858	13.8
23.	Dindigul	21031	1.1	264367	8.0
24.	Ramanathapuram	126607	6.8	191823	66.0
25.	Virudhunagar	29713	1.6	147722	20.1
26.	Sivagangai	85141	4.5	122173	69.7
27.	Tirunelveli	86832	4.6	198422	43.8
28.	Thoothukudi	16415	0.9	181199	9.1
29.	The Nilgiris	1443	0.1	79644	1.8
30.	Kanyakumari	22016	1.2	91507	24.1
	STATE	**1872822**	**100.0**	**5889069**	**31.8**

6.1.2 The normal area under Paddy is about 1800000 ha. However owing to consecutive drought and uneven rainfall , the area under paddy had reduced to 1396651 ha during 03-04. But the condition has improved because of better rainfall during 04-05 and the area under paddy has picked up to 1872822 ha registering an increase of 34.1% and correspondingly the production of rice has also increased to 5061622 tonnes from 3222776 tonnes in 03-04 showing an increase of 57.1%. The yield rate of Rice has also increased to 2703 kg/ha in 04-05 from 2308 kg/ha in 03-04.

6.1.3 The seasonwise area, production and yield rate of paddy are furnished below:

SEASONWISE AREA, PRODUCTION AND YIELD RATE OF PADDY

SEASON	Area in ha			In terms of Rice: Production in tonnes			In terms of Rice: Yield rate in Kg/ha.		
	04-05	03-04	% Var.	04-05	03-04	% Var.	04-05	03-04	% Var.
1.Kuruvai	304597	140628	*116.6*	1005504	465685	*115.9*	3301	3311	*-0.3*
2.Samba	1437803	1136900	*26.5*	3651979	2409562	*51.6*	2540	2119	*19.9*
3.Navarai	130422	119123	*9.5*	404139	347529	*16.3*	3099	2917	*6.2*
TOTAL	**1872822**	**1396651**	***34.1***	**5061622**	**3222776**	***57.1***	**2703**	**2308**	***17.1***

AREA AND PRODUCTION OF PADDY OVER 5 YEARS

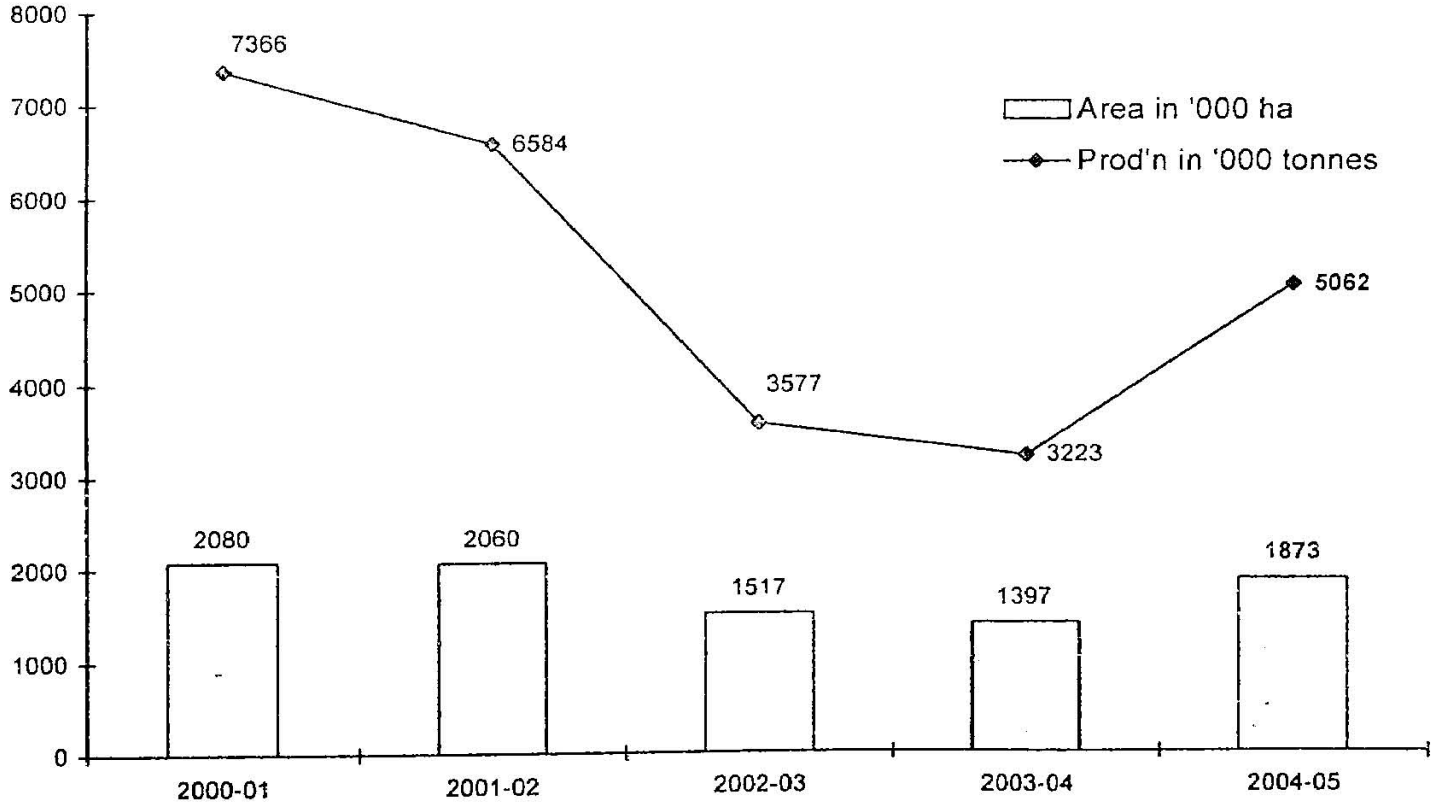

6.2. JOWAR (CHOLAM)

6.2.1 Jowar known as Cholam in Tamilnadu was grown in about 376739 ha costituting 6.4% of the total cropped area of the state. Jowar is sown in both under rain-fed as well as irrigated conditions. Dindigul, Coimbatore, Dharmapuri, Theni, Namakkal, Thiruchirapalli, Vellore, Perambalur and Madurai districts have contributed more for this crop accounting for 75.4% of the total area under this crop in the state during 04-05.

AREA, PRODUCTION AND YIELD RATE OF JOWAR

Year	04-05	03-04	% var.
Area (in ha)	376739	401607	-6.2
Production (in Tonnes)	252063	245933	2.5
Yield rate (in Kg/ha)	669	612	9.3

AREA AND PRODUCTION OF JOWAR OVER 5 YEARS

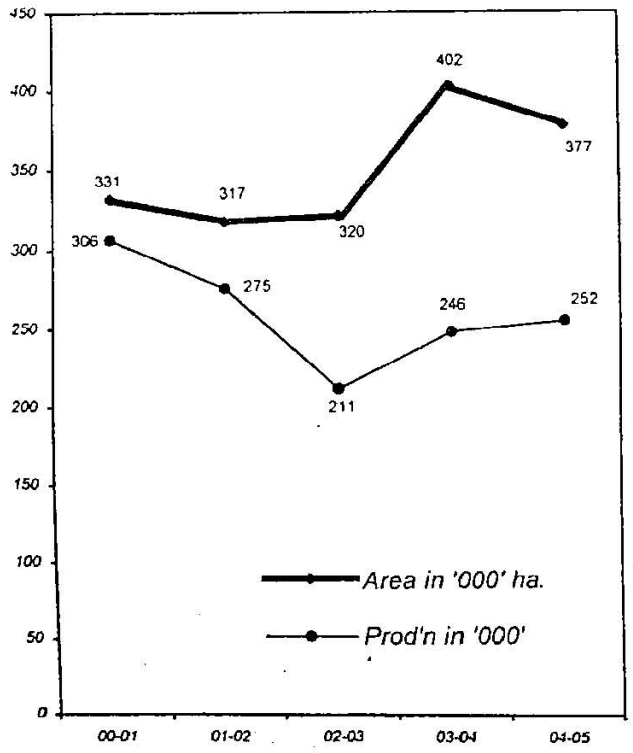

6.3 BAJRA (CUMBU)

6.3.1 Bajra known as Cumbu in Tamilnadu is generally sown under rain-fed conditions in the state. The area under the crop during 04-05 is 97608 ha constituting 1.7% of the total cropped area in the State. Bajra is generally grown in Thoothukudi and Villupuram districts which together accounted for 42.4% of the total area under this crop during 04-05.

AREA, PRODUCTION AND YIELD RATE OF BAJRA

Year	04-05	03-04	% var.
Area (in ha)	97608	158851	-38.6
Production (in Tonnes)	124300	172341	-27.9
Yield rate (in Kg/ha)	1273	1085	17.3

AREA AND PROD'N OF BAJRA OVER 5 YEARS

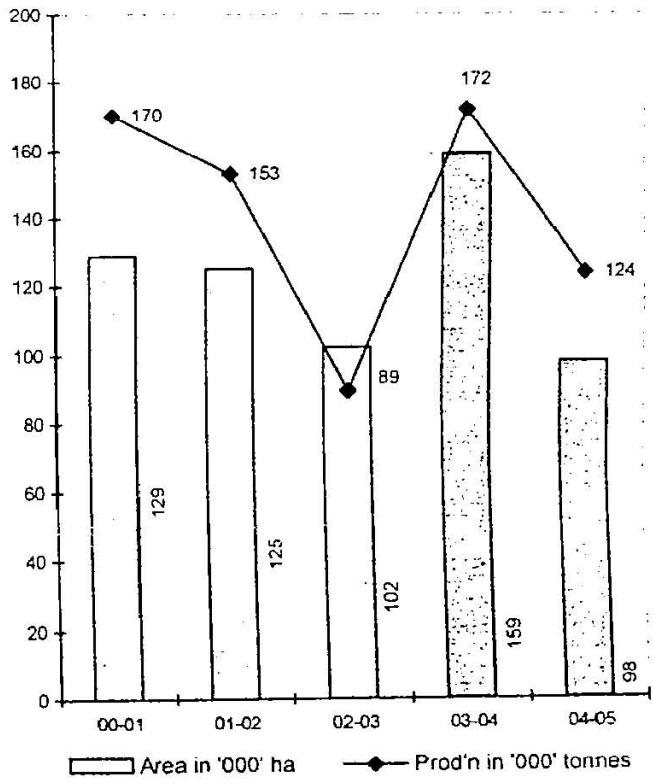

6.4 RAGI

6.4.1 The area under Ragi constitutes about 1.8% of the total cropped area in the state in 04-05. Krishnagiri, Dharmapuri, Salem, Erode and Vellore districts together accounted for 90.3% of the total area under this crop in the state during 04-05.The Krishnagiri and Dharmapuri districts alone share 69.4%.

AREA, PRODUCTION AND YIELD RATE OF RAGI

Year	04-05	03-04	% var.
Area (in ha)	108845	118439	*-8.1*
Production (in Tonnes)	154085	176381	*-12.6*
Yield rate (in Kg/ha)	1416	1489	*-4.9*

AREA AND PRODUCTION OF RAGI OVER 5 YEARS

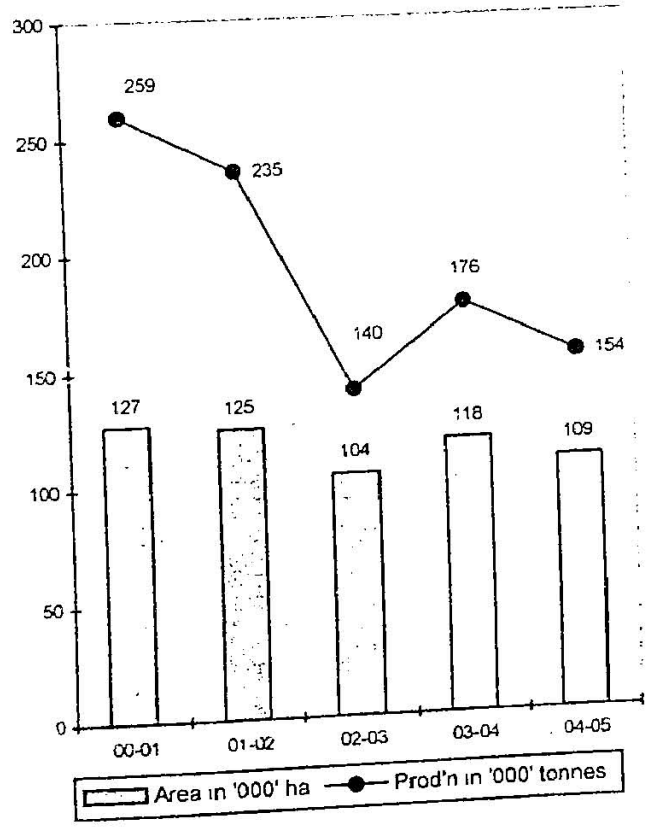

6.5 OTHER MILLETS

6.5.1 Maize, Korra, Varagu, Samai, Kudhiraivali and Panivaragu come under "other millets" which are sparsely grown in the state. These crops are mainly cultivated in rain-fed conditions and the area under these millets accounted for 240541 ha or 8.9 % of the total area under cereals during 04-05.

6.5.2 Maize is an important millet under other millets generally sown under rain-fed conditions. Maize is the major contributor accounting for 78.9% (189893 ha) of the total area under other millets. It is mainly grown in Perambalur, Dindigul, Coimbatore, Erode, Salem, Virudhunagar and Thirunelveli districts and they together share 84.7 % of the total area under this crop in the state.

6.5.3 Korra crop accounted for 0.7 % (1626 ha) of the total area under other millets. Major part of Korra is grown in the districts of Salem, Villupuram, Vellore, Namakkal and Dharmapuri.

6.5.4 Varagu crop is mainly sown under rain-fed conditions in the districts of, Cuddalore, Thiruvannamalai, Villupuram and Perambalur. The area under Varagu contributed 3.6% (8547 ha) of the total area under other millets.

6.5.5 Samai crop covers 14.1% (33819 ha) of the total area under other millets. Samai crop is generally sown throughout the year regardless of the seasons in less fertile soil and is mainly sown mixed with pulses. It is mainly a kharif crop.

Dharmapuri district alone shares 63.3% of the Samai area in the state.

6.5.6. Apart from this, other millets such as Kudiraivali and Panivaragu are also grown in Tamil Nadu, mostly in Madurai, Virudhunagar, Ramanathapuram, Thoothukudi and Tirunelveli districts. The Area and production of small millets are shown in the following table.

AREA AND PRODUCTION OF OTHER MILLETS

Year	04-05	03-04	% var.
Area (in ha)	240541	224836	7.0
Production (in Tonnes)	337543	293535	15.0

6.6 PULSES

Of the 3286805 ha under Food grains, the area under Pulses was 590250 ha. Pulses occupy 18.0% of the area under food grains. Pulses can grow both in rainfed and irrigated conditions. They comprise of Redgram, Greengram, Blackgram, Horsegram, Bengal gram, Cowpea, Mochai, Naripayaru etc.

Area and production of Pulses are shown in the following table

AREA AND PRODUCTION OF PULSES

Year	04-05	03-04	% var.
Area (in ha)	590250	536849	9.9
Production (in Tonnes)	216431	201056	7.6

6.7 BLACKGRAM

Blackgram is one of the important pulses grown in Tamil Nadu and is grown during both Kharif and Rabi seasons. It occupies 38.4% of the total area under pulses during the year under report. The crop is extensively grown in Nagapattinam, Thiruvarur, Cuddalore, Tirunelveli, Villupuram, Thoothukudi and Thanjavur districts and these districts together accounted for 78% of the total area under the crop during 04-05.The Area, production and yield rate of Blackgram is shown in the table below.

AREA, PRODUCTION AND YIELD RATE OF BLACKGRAM

Year	04-05	03-04	% var.
Area (in ha)	226364	185736	21.9
Production (in Tonnes)	82998	75920	9.3
Yield rate (in Kg/ha)	367	409	-10.3

AREA AND PROD'N OF BLACKGRAM OVER 5 YEARS

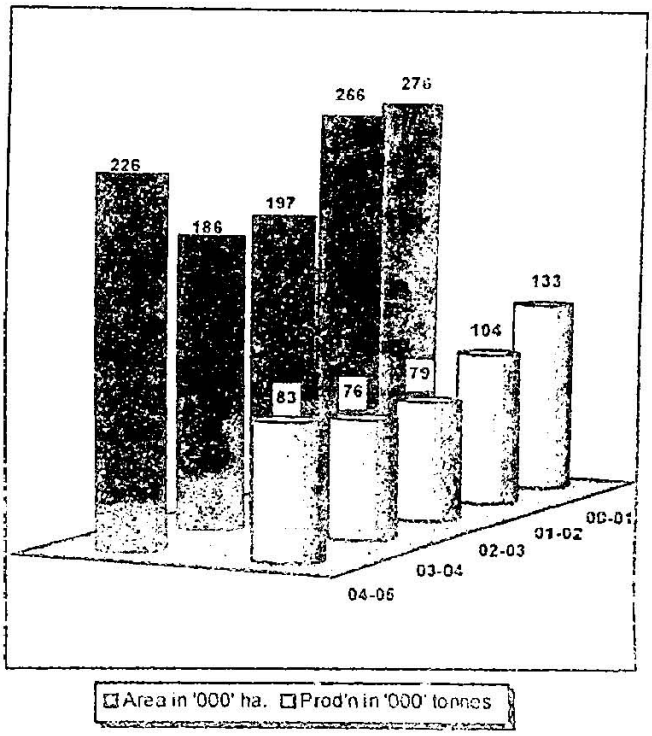

6.8 GREENGRAM

Greengram crop is one of the major crops among pulses widely consumed next to Blackgram. It is grown in both Kharif and Rabi seasons. The crop is extensively cultivated in Thiruvarur, Thoothukudi, Nagapattinam, Virudhunagar and Tirunelveli districts which together accounted for 62.2% of the total area under this crop in the state during 04-05.The following table shows the area, production and yield rate of Greengram during 04-05 compared to 03-04.

AREA PRODUCTION AND OF YIELD RATE OF GREENGRAM

Year	04-05	03-04	% var.
Area (in ha)	154959	125690	23.3
Production (in Tonnes)	61760	53315	15.8
Yield rate (in Kg/ha)	399	424	-6.1

AREA AND PROD'N OF GREENGRAM OVER 5 YEARS

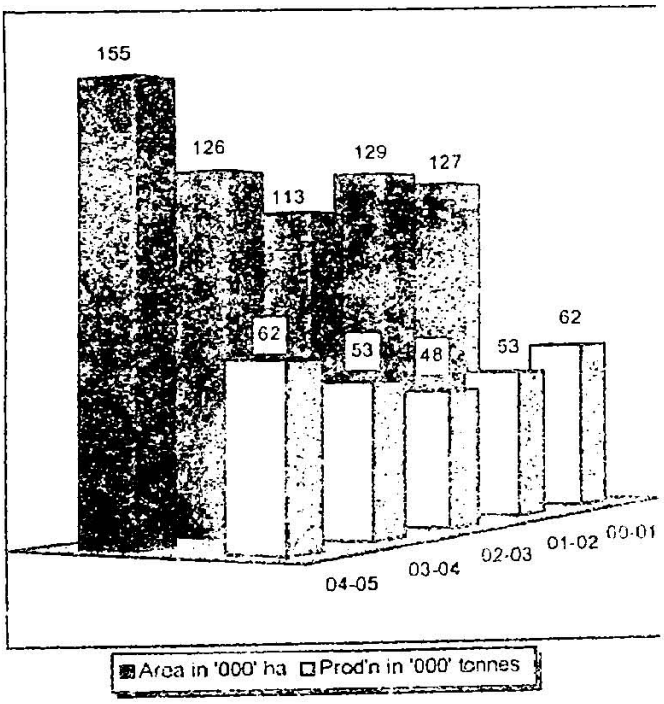

6.9 REDGRAM

Redgram is sown mainly under rain-fed condition. Vellore district stands first (13774 ha) in the cultivation of Redgram with 31.7% of the total area under this crop in the state during 04-05. The following table shows the area, production and yield rate of Redgram during 04-05 compared to 03-04.

AREA, PRODUCTION AND YIELD RATE OF RED GRAM

Year	04-05	03-04	% var.
Area (in ha)	43416	44914	-3.3
Production (in Tonnes)	28979	27475	5.5
Yield rate (in Kg/ha)	667	612	9.0

AREA AND PROD'N OF REDGRAM OVER 5 YEARS

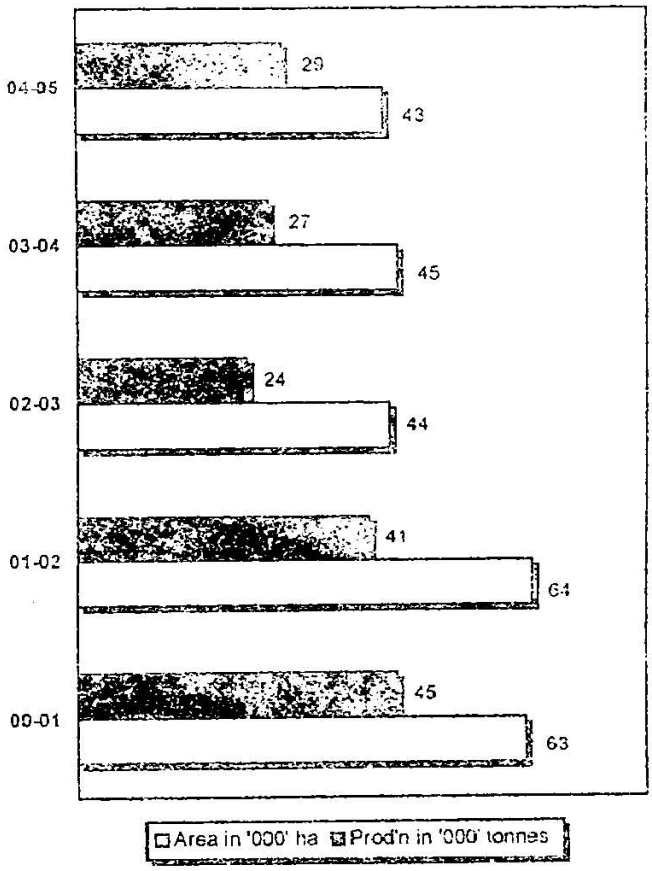

6.10 HORSEGRAM

Horsegram Crop is grown both in Kharif and Rabi Seasons. Krishnagiri and Dharmapuri districts are at the top in the cultivation of horsegram with 44.1% of the total area under this crop in the State during 04-05. The following table shows the area, production and yield rate of Horsegram during 04-05 compared to 03-04.

AREA, PRODUCTION AND YIELD RATE OF HORSEGRAM

Year	04-05	03-04	% var.
Area (in ha)	67513	68092	*-0.9*
Production (in Tonnes)	20110	18240	*10.3*
Yield rate (in Kg/ha)	298	268	*11.2*

6.11 BENGALGRAM

Bengalgram is mainly sown in Rabi season. Coimbatore district stands first in the cultivation of Bengalgram with 64.6% of the area under the crop in the state during 04-05. The following table shows the area, production and yield rate of Bengalgram during 04-05 compared to 03-04.

AREA, PRODUCTION AND YIELD RATE OF BENGALGRAM

Year	04-05	03-04	% var.
Area (in ha)	6420	6625	*-3.1*
Production (in Tonnes)	3942	4349	*-9.4*
Yield rate (in Kg/ha)	614	656	*-6.4*

6.12 SUGARCANE

Sugarcane is an important commercial crop grown in the State. Out of 222188 ha of area under Sugarcane, 65.6% is planted and 34.4% is Ratoon.

Villupuram, Cuddalore, Erode, Thiruvannamalai, Vellore, Thanjavur and Perambalur districts together accounted for 63.6% of the total Sugarcane area of the state during 04-05. The area, production and yield rate of Sugarcane for the year 04-05 compared to 03-04 are shown in the table below:

AREA, PRODUCTION AND YIELD RATE OF SUGARCANE

	Year	04-05	03-04	% var.
	Area (in ha)	222188	192069	*15.7*
in terms of Cane	Prod'n in tonnes	24457244	19529277	*25.2*
in terms of Cane	Yield rate in Ton / ha	110	102	*7.8*

AREA AND PROD'N OF SUGARCANE OVER 5 YEARS

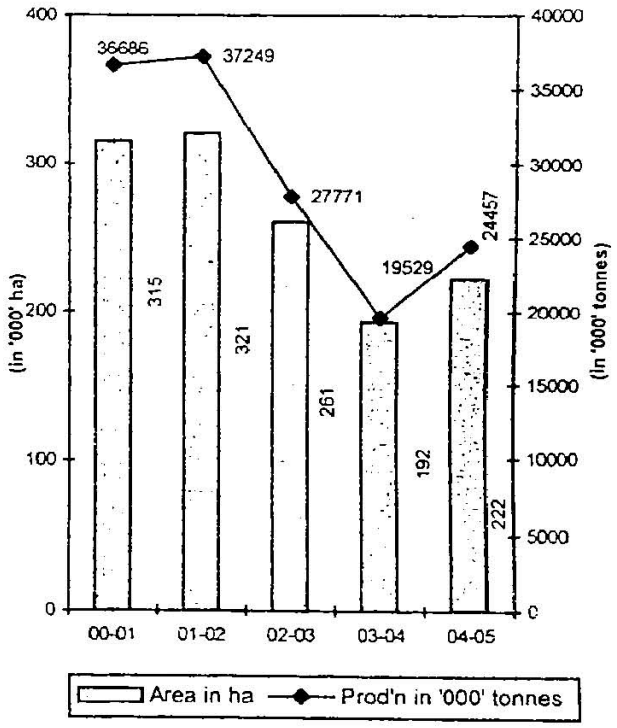

6.13 CHILLIES

Chillies is another important commercial crop grown in the State. This is mainly grown in Ramanathapuram and Thoothukudi districts and sparsely grown in almost all the districts. These two districts together share 62.8% of the total area under this crop during 04-05. The following table shows the area, production and yield rate of chillies during 04-05 compared to 03-04.

AREA, PRODUCTION AND YIELD RATE OF CHILLIES

Year	04-05	03-04	% var.
Area (in ha)	66990	75206	*-10.9*
Production (in Tonnes)	44631	40067	*11.4*
Yield rate (in Kg/ha)	666	533	*24.9*

AREA AND PROD'N OF CHILLIES OVER 5 YEARS

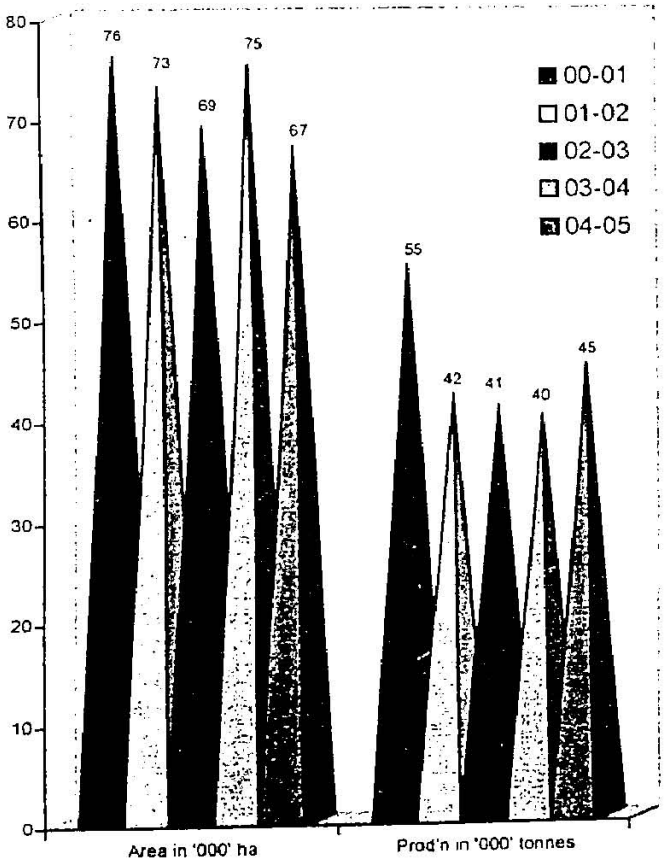

6.14 POTATO

Potato is a major vegetable widely consumed throughout Tamilnadu whereas it is grown only in the hilly regions of Dindigul, The Nilgiris, Krishnagiri and Erode districts. Dindigul and The Nilgiris districts together constitute about 94.2% of potato area in the state during the year under report.

AREA, PRODUCTION AND YIELD RATE OF POTATO

Year	04-05	03-04	% var.
Area (in ha)	5034	4341	*16.0*
Production (in Tonnes)	79060	70103	*12.8*
Yield rate (in Kg/ha)	15705	16149	*-2.7*

AREA & PROD'N OF POTATO OVER 5 YEARS

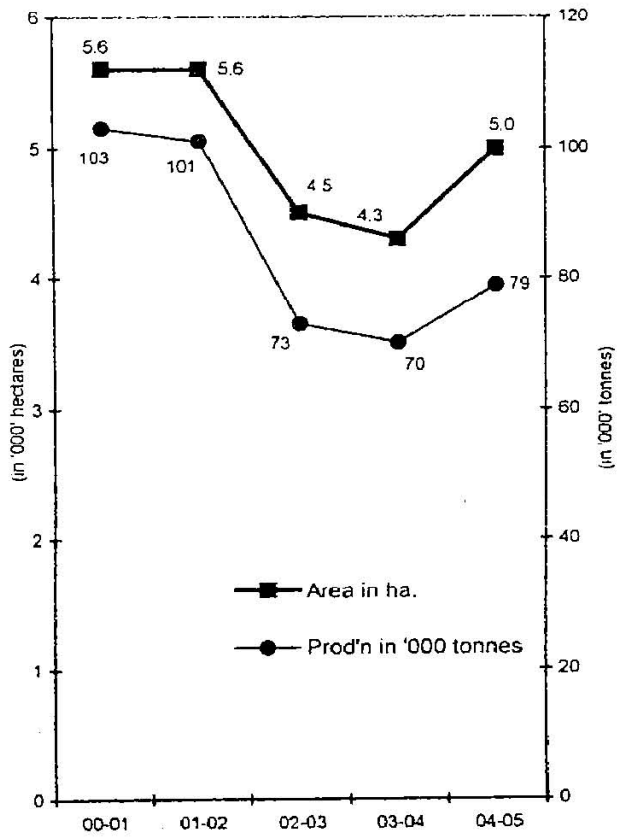

6.15 GROUNDNUT

Groundnut is the major crop under oilseeds accounting for 10.5% of the total cropped area in the state during 04-05. It can be raised as a rain-fed crop as well as irrigated crop. The area in the districts of Thiruvannamalai, Villupuram, Vellore, Namakkal, Erode and Perambalur districts constitute 56.5% of the area under groundnut in the state during 04-05.

The area, production and yield rate of Groundnut during 04-05 compared to 03-04 are furnished in the table below:

AREA, PRODUCTION AND YIELD RATE OF GROUNDNUT

Year	04-05	03-04	% var.
Area (in ha)	615877	591696	4.1
Production (in Tonnes)	1005342	918241	9.5
Yield rate (in Kg/ha)	1632	1552	5.2

AREA AND PROD'N OF GROUNDNUT OVER 5 YEARS

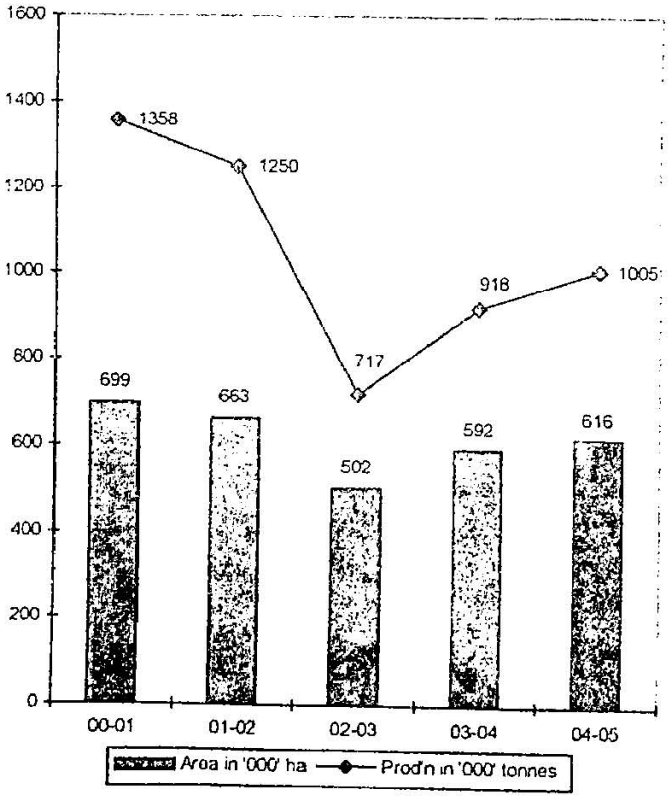

6.16 COCONUT

Coconut is a perennial crop raised extensively in Coimbatore, Thanjavur, Dindigul, Kanniyakumari, Vellore, Erode, Tirunelveli, Theni, Krishnagiri and Salem districts. The area under coconut in these districts accounted for 75.3% of the total area under this crop in the State during 04-05. The production of Coconut is calculated on the basis of the results obtained through coconut survey.

AREA, PRODUCTION AND YIELD RATE OF COCONUT

Year	04-05	03-04	% var.
Area (in ha)	357056	352710	1.2
Production (in lakh nuts)	40970	25605	60.0
Yield rate (in nuts/ha)	11474	7261	58.0

AREA AND PROD'N OF COCONUT OVER 5 YEARS

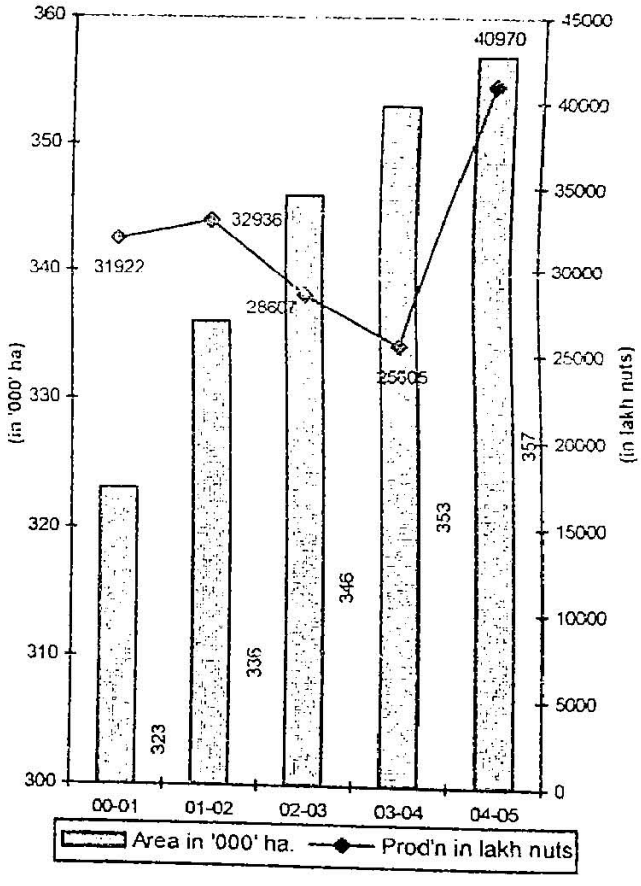

6.17 GINGELLY

Next to Groundnut and Coconut, Gingelly is the major oilseed crop in Tamilnadu. Erode, Thanjavur, Villupuram, Karur, Cuddalore and Thoothukudi districts accounted for 60.8% of the total area under this crop in the state during 04-05.

AREA, PRODUCTION AND YIELD RATE OF GINGELLY

Year	04-05	03-04	% var.
Area (in ha)	72725	83835	*-13.3*
Production (in Tonnes)	33840	29004	*16.7*
Yield rate (in Kg/ha)	465	346	*34.4*

AREA AND PROD'N OF GINGELLY OVER 5 YEARS

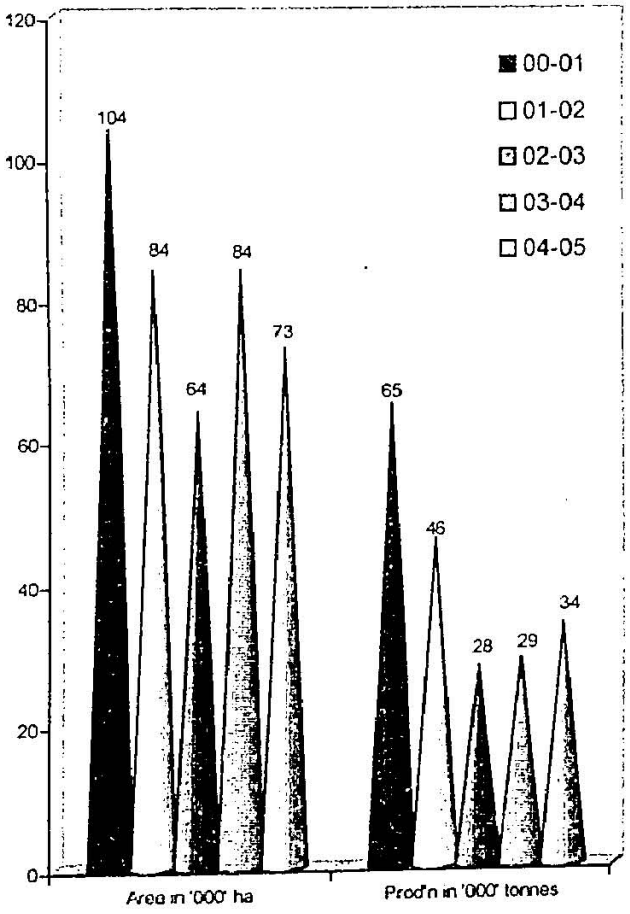

6.18 COTTON

As a commercial crop different varieties of cotton are grown in an extent of 129364 ha in the state during the year under report. The major cotton growing districts are Virudhunagar, Salem, Madurai and Coimbatore districts together accounted for 43.3% of the total area under cotton during 04-05. The Area, Production and yield rate of cotton are furnished in the table below:

AREA, PRODUCTION AND YIELD RATE OF COTTON

	Year	04-05	03-04	% var.
	Area (in ha)	129364	97777	*32.3*
in terms of lint	Production (in bales of 170 kg each)	185960	122687	*51.6*
	Yield rate (in Kg/ ha)	244	213	*14.6*

AREA & PROD'N OF COTTON OVER 5 YEARS

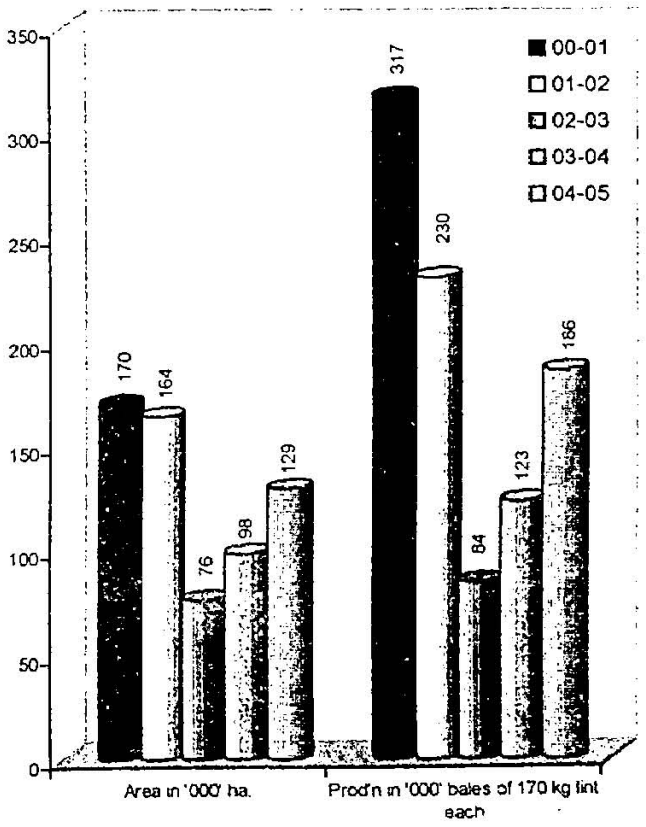

6.19 The Production and Productivity of certain important crops for 04-05 compared with 03-04 are furnished in the following table.

PRODUCTION AND YIELD RATE OF CERTAIN IMPORTANT CROPS

	Crop	Production (in Tonnes)		% Change	Yield rate (in kg/ha)		% Change
		04-05	03-04		04-05	03-04	
1.	Rice	5061622	3222776	*57.1*	2703	2308	*17.1*
2.	Jowar	252063	245933	*2.5*	669	612	*9.3*
3.	Bajra	124300	172341	*-27.9*	1273	1085	*17.3*
4.	Ragi	154085	176381	*-12.6*	1416	1489	*-4.9*
5.	Maize	294717	250992	*17.4*	1552	1567	*-1.0*
6.	Bengalgram	3942	4349	*-9.4*	614	656	*-6.4*
7.	Redgram	28979	27475	*5.5*	667	612	*9.0*
8.	Greengram	61760	53315	*15.8*	399	424	*-5.9*
9.	Blackgram	82998	75920	*9.3*	367	409	*-10.3*
10.	Horsegram	20110	18240	*10.3*	298	268	*11.2*
11.	Sugarcane (Cane)	24457244	19529277	*25.2*	$ 110	$ 102	*7.8*
12.	Chillies	44631	40067	*11.4*	666	533	*25.0*
13.	Turmeric	118447	67250	*76.1*	5480	4156	*31.9*
14.	Coriander	8391	9835	*-14.7*	434	290	*49.7*
15.	Tamarind	67136	65876	*1.9*	3166	3135	*1.0*
16.	Onion	256359	211173	*21.4*	9677	9004	*7.5*
17.	Tapioca	4563776	3201414	*42.6*	41268	33691	*22.5*
18.	Sweet Potato	21118	15049	*40.3*	15117	14484	*4.4*
19.	Potato	79060	70103	*12.8*	15705	16149	*-2.7*
20.	Banana	3461788	2514729	*37.7*	42477	35375	*20.1*
21.	Cotton (lint)	* 185960	* 122687	*51.6*	244	213	*14.6*
22.	Castor	2598	2972	*-12.6*	314	341	*-7.9*
23.	Groundnut	1005342	918241	*9.5*	1632	1552	*5.2*
24.	Gingelly	33840	29004	*16.7*	465	346	*34.4*
25.	Sunflower	19303	13408	*44.0*	1063	1293	*-17.8*
26.	Tobacco	9274	9726	*-4.6*	1533	1538	*-0.3*

* - in bales of 170 kg lint each

$ - in tonnes per ha.

7. AGRICULTURAL WAGES

Statistics regarding daily wages paid to Agricultural Labourers, are collected every month from 385 villages at the rate of one village per Block. The Agricultural Labourers are Classified into two groups viz.,

1. Field Labourers
2. Other Agricultural Labourers.

Field Labourers Comprise of Ploughmen, Sowers, Pluckers, Transplanters, Weeders, Reapers and Harvesters.

Other Agricultural Labourers denote Labourers engaged for watering fields, carrying Loads, digging wells and other Agricultural related works.

INDEX NUMBER OF AGRICULTURAL WAGES

The Index Number for the wages of different categories of Labour is being worked out on the basis of the wages prevailing at the selected villages of the state with the base year 1993-94. District wise details of average rates of daily wages paid to certain categories of Agricultural labourers for 2004-05 are given in Table-VI-A, Index number of wages paid to certain categories of Agricultural Labourers in Tamil Nadu for 2004-05 are furnished in Table VI-B. Index numbers of Agricultural wages are very essential for assessing the trend in cost of cultivation.

The indices of wages of 2004-05 paid to the categories viz ploghmen, sowers and pluckers of seedling, Transplantes & Weeders, women categories of Reaping & Harvesters and other Agricultural operations have increased except for men categories of Reaping and Harvesting and other Agriculturall operations which remained static when compared to the previous year 2003-04.

The Index of wages paid to plough men which was 303 points in July 2004 (with base year 1993-94) increased to 325 points in Feb'2005.

The Index of wages for both men and women working as Reapers and Harvesters was the highest in February 2005 as it was the peak harvesting season.

8 . WHOLESALE PRICE TREND

FOOD GRAINS

RICE COMMON

The monthly average wholesale price of rice - common showed a mixed trend during the fasli year. In the beginning of the fasli year the price was Rs. 1080.60 in July '04 and fluctuated in the remaining months and finally settled at Rs. 1005.56 in June '05 . Its annual average registered a decrease of 4.28% in the current year when compared to the previous year.

JOWAR (CHOLAM)

The monthly average wholesale price of cholam registered a mixed trend in the first half year . In the next half year, it started to increase in the first five months and finally stood at Rs. 732.71 in June '05. Its annual average recorded a slight decrease of 0.07% in the current year when compared to the previous year.

BAJRA (CUMBU)

The monthly average wholesale price of cumbu showed an increasing trend in the first five months and thereafter it fluctuated between Rs. 661.87 and Rs. 693.09 in December '04 and June '05 respectively. Its annual average registered an Increase of 4.91% in the current year over previous year.

RAGI

The monthly average wholesale price of ragi remained steady in the first two months of the fasli year and thereafter it showed a mixed trend. Its annual average showed a decrease of 7.49% in the current year over previous year.

BENGAL GRAM

The monthly average wholesale price of Bengalgram registered an increasing trend in the first four months and thereafter it started to decrease and stood at Rs. 2081.28 in May '05. In June '05, it increased slightly and settled at Rs. 2137.55. Its annual average registered a slight increase of 3.23% in the current year when compared to the previous year.

RED GRAM

The monthly average wholesale price of Red gram recorded an increasing trend in the first quarter and it showed a mixed trend in the rest of the fasli year. The price fluctuated between Rs. 2116.67 in October '04 and Rs. 2127.00 in June '05. Its annual average recorded an increase of 7.32% in the current year over previous year.

BLACK GRAM

The monthly average wholesale price of Black gram showed an increasing trend in the first four months. In the next four months it showed a mixed trend and in the last four months again it started to increase and settled at Rs. 2279.73 in June '05. Its annual average recorded an increase of 22.83% in the current year over previous year.

GREEN GRAM

The monthly average wholesale price of Green gram started to increase from Rs. 1950.38 in July '04 to Rs. 2104.93 in Nov '04. In the next three months it showed a

decreasing trend. In the last four months again it started to increase and stood at Rs. 2417.32 in June '05. Its annual average recorded an increase of 8.05% in the current year over previous year.

GROUNDNUT PODS

The monthly average wholesale price of Groundnut pods showed an increasing trend in the first five months and thereafter it started to decrease and stood at Rs. 1690.00 in March '05. In the last quarter it showed a mixed trend. Its annual average registered an increase of 0.71% in the current year over previous year.

GINGELLY SEED

The monthly average wholesale price of Gingelly seed exhibited a mixed trend in the fasli year. The price fluctuated between Rs. 2293.96 in July '04 and Rs. 2336.94 in June '05. Its annual average showed a slight increase of 0.20% in the current year when compared to the Previous year.

TAMARIND

The monthly average wholesale price of tamarind registered a mixed trend in the first half year of the fasli year and thereafter it showed a decreasing trend. Its annual average showed an increase of 59.60% in the current year when compared to the previous year.

CHILLIES

The monthly average wholesale price of chillies showed an increasing trend in the first quarter of the fasli year and thereafter it recorded a decreasing trend and fluctuated between Rs. 2910.00 and Rs. 1874.00 in Oct '04 and May '05 respectively. In June '05 the price finally settled at Rs. 1882.80. Its annual average showed a decrease of 30.05% in the current year over previous year.

CORIANDER

The monthly average wholesale price of coriander showed an increasing trend in the first quarter and decreasing trend in the second quarter of the fasli year. The price remains steady in the first two months of the second half of the fasli year and thereafter it recorded a mixed trend. Its annual average showed a decrease of 18.11% in the current year over previous year.

TURMERIC

The monthly average wholesale price of turmeric registered a mixed trend in the first half year of the fasli year. In the second half year it showed a decreasing trend. Its annual average showed a decrease of 11.91% in the current year over previous year.

CANE - GUR

The monthly average wholesale price of Cane gur showed a mixed trend during the fasli year. The price fluctuated between Rs. 1905.71 in July '04 and Rs. 1692.95 in June '05. Its annual average showed an increase of 28.02% in the current year over previous year.

PART - II

SUMMARY TABLES

SUMMARY TABLES

A - CLASSIFICATION OF LAND AREA IN TAMILNADU

(area in ha.)

Classification	2004-05	2003-04	2002-03	2001-02	2000-01
Total Geographical area	**13026645**	**13026645**	**12991322**	**12991322**	**12991322**
1. Forest	2122069	2122041	2131604	2131726	2133617
	(16.3)	(16.3)	(16.4)	(16.4)	(16.4)
2. Barren and unculturable land	509275	509378	478237	477381	475821
	(3.9)	(3.9)	(3.7)	(3.7)	(3.7)
3. Land put to non agricultural uses	2124564	2113353	2012025	1998296	1985891
	(16.3)	(16.2)	(15.5)	(15.4)	(15.3)
4. Culturable waste	374026	379439	389289	386806	352154
	(2.9)	(2.9)	(3.0)	(3.0)	(2.7)
5. Permanent pastures and other grazing land	113563	113474	118313	118463	122953
	(0.9)	(0.9)	(0.9)	(0.9)	(0.9)
6. Misc. tree crops and groves not included in the net area sown	290072	282980	277596	271363	255302
	(2.2)	(2.2)	(2.1)	(2.1)	(2.0)
7. Current Fallow	691926	953963	1502616	1025851	1134280
	(5.3)	(7.3)	(11.6)	(7.9)	(8.7)
8. Other Fallow lands	1704139	1862861	1491311	1408944	1228010
	(13.1)	(14.3)	(11.5)	(10.8)	(9.5)
9. Net area sown	5097011	4689156	4590331	5172492	5303294
	(39.1)	(36.0)	(35.3)	(39.8)	(40.8)
Area sown more than once	**792058**	**626871**	**600777**	**1053965**	**1034815**
	(6.1)	(4.8)	(4.6)	(8.1)	(8.0)
Gross area sown	**5889069**	**5316027**	**5191108**	**6226457**	**6338109**
	(45.2)	(40.8)	(40.0)	(47.9)	(48.8)

Figures within brackets denote % to geographical area

SUMMARY TABLES

B - SOURCES OF IRRIGATION AND AREA IRRIGATED

(in Numbers unless specified)

Sources	2004-05	2003-04	2002-03	2001-02	2000-01
1. Canals					
a Government	2389	2293	2284	2284	2284
Length in k.m	* 9735.9	9633.1	9622.1	9622.1	9622.1
b Private	2	2	2	2	2
Length in k.m	10.8	10.8	10.8	10.8	10.8
2. Reservoirs	71	71	71	68	68
3. Tanks					
a) with Ayacut of 40 ha. and above	7933	7529	7529	7529	7529
b) with Ayacut of less than 40 ha.	32386	31837	31837	31837	31837
Total	* **40319**	**39366**	**39366**	**39366**	**39366**
4. Wells					
i) Tube Wells & Others - *a) Govt.*	1169	1201	1938	1933	1936
b) Private	250684	216695	190097	170220	164826
Total (a+b)	251853	217896	192035	172153	166762
ii) Open wells - *a) Govt*	670	710	1994	1987	1990
b) Private	1607854	1597828	1650030	1650021	1664553
Total (a+b)	1608524	1598538	1652024	1652008	1666543
Total No.of Wells (i+ii)	**1860377**	**1816434**	**1844059**	**1824161**	**1833305**
5 No. of Wells used for Domestic Purposes	661998	660391	667856	662079	659325
6 No. of Wells not in use	139556	189600	204050	187519	159083
NET AREA IRRIGATED BY (in hectares)					
I) Government Canals	753259	448955	613583	800707	832432
ii) Private Canals	560	503	560	596	715
iii) Tanks	465355	384960	422313	536706	588633
iv) Wells : a) Tube Wells & Others	315629	304136	242824	237359	228055
b) Open wells	1084765	994491	1019936	1211264	1221409
v) Other sources	17630	14628	10674	14325	16341
TOTAL	**2637198**	**2147673**	**2309890**	**2800957**	**2887585**

* - Difference is due to third minor irrigation census

SUMMARY TABLES

C - CROP-WISE GROSS AREA IRRIGATED

(in ha.)

Crop	2004-05	2003-04	2002-03	2001-02	2000-01
A . FOOD CROPS					
1. Paddy	1732130	1262113	1375277	1921097	1937474
2. Cholam (Jowar)	29889	19944	26948	31874	39867
3. Cumbu (Bajra)	7359	7338	9641	14768	16407
4. Ragi	14548	20700	22367	31696	34460
5. Maize	57835	48292	41497	33158	39034
6. Other Cereals	304	63	105	90	41
Total Cereals	**1842065**	**1358450**	**1475835**	**2032683**	**2067283**
7. Bengal gram	121	196	384	744	736
8. Red gram	878	781	627	1419	1957
9. Green gram	13318	16078	8163	9064	11355
10. Black gram	14002	21038	24556	32477	38663
11. Horse gram	196	75	98	106	277
12. Other Pulses	3303	3830	3561	7560	7356
Total Pulses	**31818**	**41998**	**37389**	**51370**	**60344**
Total Food grains	**1873883**	**1400448**	**1513224**	**2084053**	**2127627**
13. Sugarcane	222173	192069	261402	321166	315316
14. Chillies	25722	30354	24581	28832	33979
15. Turmeric	21574	16169	17291	23630	32984
16. Fruits & Vegetables	266358	238600	229803	285208	275737
17. Other Miscellaneous Food Crops	9321	9794	8342	7046	6123
Total Food crops	**2419031**	**1887434**	**2054643**	**2749935**	**2791766**
B . NON - FOOD CROPS					
18. Groundnut	197590	171711	156604	217730	241322
19. Gingelly	27564	19817	23331	27435	46458
20. Coconut	294793	285026	279972	267973	257946
21. Sunflower	10755	5479	3143	3417	3387
22. Castor	994	393	565	1061	1461
23. Tobacco	5974	6033	8212	5954	8270
24. Cotton	58366	43865	25655	58506	65114
25. Fodder Crops	20588	14463	21514	21975	18546
26. Other Non food crops	51453	44337	48652	58367	56038
Total Non Food Crops	**668077**	**591124**	**567648**	**662418**	**698542**
Total Food and Non-food crops	**3087108**	**2478558**	**2622291**	**3412353**	**3490308**

342-8—7a

SUMMARY TABLES

D. AREA, PRODUCTION AND YIELD RATE OF PRINCIPAL CROPS

Crop	AREA (in hectares)					PRODUCTION (in Tonnes)					YIELD RATE (in Kg / ha.)				
	2004-05	2003-04	2002-03	2001-02	2000-01	2004-05	2003-04	2002-03	2001-02	2000-01	2004-05	2003-04	2002-03	2001-02	2000-01
I. FOOD CROPS															
A. CEREALS															
1. Paddy - Season wise *															
a. Kar / Kuruvai / Somavari	304597	140628	184930	311068	315435	1005504	465685	623311	1218240	1295000	3301	3311	3371	3916	4105
b. Samba / Thaladi / Pishanam	1437803	1136900	1204536	1506406	1569179	3651979	2409562	2582033	4515480	5385210	2540	2119	2144	2998	3431
c. Navarai/Kodai	130422	119123	127071	242404	195396	404139	347529	371764	849910	686110	3099	2917	2926	3506	3511
Paddy - Total	**1872822**	**1396651**	**1516537**	**2059878**	**2080010**	**5061622**	**3222776**	**3577108**	**6583630**	**7366320**	**2703**	**2308**	**2359**	**3196**	**3541**
2. Cholam (Jowar)	376739	401607	319607	317233	331349	252063	245933	210793	274840	306020	669	612	660	866	923
3. Cumbu (Bajra)	97608	158851	102020	125093	129256	124300	172341	88682	152970	170370	1273	1085	869	1223	1318
4. Ragi	108845	118439	104286	124958	126955	154085	176381	140169	235310	259490	1416	1489	1344	1883	2043
5. Maize	189893	160159	121057	72956	81467	294717	250992	191646	118463	139916	1552	1567	1583	1624	1717
6. Korra	1626	2210	1024	1411	2595	793	1091	519	652	1131	488	494	507	251	436
7. Varagu	8547	7748	14177	11435	12633	10455	9876	15789	16330	13640	1223	1275	1114	1428	1079
8. Samai	33819	48126	42919	48076	44594	27866	27808	31032	33060	44990	824	578	723	688	1008
9. Other Cereals	6656	6606	7365	5129	3998	3712	3769	4140	2887	2263	558	571	562	722	566
Total Cereals	**2696555**	**2300397**	**2228992**	**2766169**	**2812857**	**5929613**	**4110967**	**4259878**	**7418142**	**8304140**	**2199**	**1787**	**1911**	**2682**	**2952**
B. PULSES															
10. Bengal gram	6420	6625	6200	7010	5705	3942	4349	4172	4551	3636	614	656	673	649	637
11. Red gram	43416	44914	44127	63613	63254	28979	27475	24067	41420	45060	667	612	545	651	712
12. Green gram	154959	125690	112812	128995	127439	61760	53315	48053	53470	61550	399	424	426	415	483
13. Black gram	226364	185736	196888	266123	275634	82998	75920	78555	104320	132500	367	409	399	392	480
14. Horse gram	67513	68092	81711	99980	101933	20110	18240	20782	42570	46830	298	268	254	426	459
15. Other Pulses	91578	105792	121245	119682	113966	18642	21757	24850	24388	23067	204	206	205	204	203
Total Pulses	**590250**	**536849**	**562983**	**685403**	**687931**	**216431**	**201056**	**200479**	**270719**	**312643**	**367**	**375**	**356**	**395**	**454**
Total Food grains (A+B)	**3286805**	**2837246**	**2791975**	**3451572**	**3500788**	**6146044**	**4312023**	**4460357**	**7688861**	**8616783**	**1870**	**1520**	**1598**	**2228**	**2461**
16. Sugarcane ^	222188	192069	261416	321173	315316	24457244	19529277	27771088	37248890	36686450	110	102	106	116	116
C. SPICES & CONDIMENTS															
17. Chillies	66990	75206	68566	72859	76138	44631	40067	40646	41515	55266	666	533	593	570	726
18. Garlic	443	595	565	515	460	2632	3411	3378	3078	2742	5941	5733	5979	5977	5961
19. Coriander	19350	27722	25327	29889	25132	8391	8052	4707	6943	6176	434	290	186	232	246
20. Turmeric	21616	16181	17298	23638	33000	118447	67250	64536	118257	158643	5480	4156	3731	5003	4807
21. Tamarind	21203	21013	21769	21353	21242	67136	65876	68801	67589	67170	3166	3135	3161	3165	3162
22. Cardamom	4936	5221	5074	5207	4847	450	478	465	477	439	91	92	92	92	91
23. Ginger	574	395	416	479	522	11076	5599	6665	10265	9625	19296	14175	16023	21431	18438
24. Pepper	4117	4179	4030	4114	4053	912	933	871	905	896	222	223	216	220	221
25 Cloves	1011	1304	1007	777	723	1121	1557	1116	786	705	1109	1194	1108	1011	976
26. Arecanut $	5077	5219	4956	4773	3712	7390	4864	5279	5851	4801	1456	932	1065	1226	1293
27. Other Spices & Condiments	2899	2619	2283	2103	1947	N.W	N.W	N.W	N.W	N.W	N.W	N.W	N.W	N.W	N.W
Total Spices & Condiments	**148216**	**159654**	**151291**	**165707**	**171776**	**N.W**	**N.W**	**N.W**	**N.W**	**N.W**	**N.W**	**N.W**	**N.W**	**N.W**	**N.W**

SUMMARY TABLES

D . AREA , PRODUCTION AND YIELD RATE OF PRINCIPAL CROPS

Crop	AREA (in hectares)					PRODUCTION (in Tonnes)					YIELD RATE (in Kg / ha.)				
	2004-05	2003-04	2002-03	2001-02	2000-01	2004-05	2003-04	2002-03	2001-02	2000-01	2004-05	2003-04	2002-03	2001-02	2000-01
I. FOOD CROPS															
D. FRIUTS															
28. Banana	81498	71088	76771	84542	82767	3461788	2514729	2836916	3543796	3069540	42477	35375	36953	41918	37086
29. Mango	118444	114926	111958	110835	107850	539404	615370	756495	438658	556287	4554	5354	6757	3958	5158
30 Jackfruit	2773	2687	2744	2651	2636	24798	25962	31064	49690	41645	8943	9662	11321	18744	15798
31. Pine apple	446	735	1240	473	440	14683	23057	38374	17443	16972	32922	31371	30947	36878	38572
32. Guava	8066	8274	9479	9719	9657	64489	58093	49594	44358	61477	7995	7021	5232	4564	6366
33 Grapes	2475	2484	2444	2354	2293	69736	59893	35665	51731	46990	28176	24112	14593	21976	20492
34. Orange	2580	2718	2565	2652	3087	4432	5334	3980	1857	9039	1718	1962	1552	700	2928
35. Lemon	8122	7932	7722	8460	7527	13155	8282	8561	10002	11381	1619	1044	1109	1182	1512
36. Cashewnut ^^	104659	102763	95217	92965	89831	44497	39380	35885	39216	30757	425	383	377	422	342
37. Other Fruits	16477	13970	10398	10089	9470	N.W	N.W	N.W	N.W	N.W	N.W	N.W	N.W	N.W	N.W
Total Fruits	**345540**	**327577**	**320538**	**324740**	**315558**	**N.W**	**N.W**	**N.W**	**N.W**	**N.W**	**N.W**	**N.W**	**N.W**	**N.W**	**N.W**
E . VEGETABLES															
38. Potato	5034	4341	4537	5561	5570	79060	70103	73362	100688	103288	15705	16149	16170	18106	18544
39 Tapioca	110589	95022	67951	108005	104782	4563776	3201414	2146534	4153046	4295529	41268	33691	31589	38452	40995
40. Sweet potato	1397	1039	814	1096	1541	21118	15049	11121	18683	20226	15117	14484	13662	17046	13125
41. Onion	26491	23452	23492	28644	30897	256359	211173	198715	279295	302799	9677	9004	8459	9751	9800
42. Brinjal	7958	9034	7791	9998	10483	100673	100996	59404	83495	78518	12650	11180	7625	8351	7490
43. Lady's finger	4949	5465	5302	6209	6068	44410	38269	39500	52566	41097	8973	7002	7450	8466	6772
44. Cabbage	1393	1181	2151	1915	2135	92961	75074	126268	92301	87784	66734	63568	58702	48199	41116
45. Tomato	25306	22214	23096	27071	30846	321519	225440	284499	257950	325006	12705	10149	12318	9529	10536
46. Other Vegetables	27197	25454	24728	27016	24992	N.W	N.W	N.W	N.W	N.W	N.W	N.W	N.W	N.W	N.W
Total Vegetables	**210314**	**187202**	**159862**	**215515**	**217314**	**N.W**	**N.W**	**N.W**	**N.W**	**N.W**	**N.W**	**N.W**	**N.W**	**N.W**	**N.W**
Other Food Crops	13417	14185	14677	14601	14770	N W	N W	N.W	N W	N.W	N W	N.W	N.W	N.W	N.W
Total Food Crops	**4226480**	**3717933**	**3699759**	**4493308**	**4535522**	**N.W**	**N.W**	**N.W**	**N.W**	**N.W**	**N.W**	**N.W**	**N.W**	**N.W**	**N.W**
II . NON - FOOD CROPS															
47. Groundnut @	615877	591696	502090	662982	699389	1005342	918241	717403	1249630	1358440	1632	1552	1429	1885	1942
48. Gingelly	72725	83835	64481	83848	103988	33840	29004	28047	45990	64610	465	346	435	548	621
49 Coconut #	357056	352710	345886	335632	323485	40970	25605	28607	32936	31922	11474	7261	8272	9813	9868
50. Rapeseed and Mustard	452	376	585	589	531	109	92	142	144	132	241	245	243	244	249
51. Sunflower	18152	10367	7709	6607	6612	19303	13408	8908	8530	8360	1063	1293	1156	1291	1263
52. Castor	8269	8721	17749	25776	28854	2598	2972	5600	7988	8946	314	341	316	310	310
53. Cotton **	129364	97777	75572	164169	169917	185960	122687	83542	229730	316600	244	213	188	238	316
54 Tobacco ##	6049	6323	8213	5954	8270	9274	9726	12630	9015	12616	1533	1538	1538	1090	1525
55. Other Non-Food Crops	454645	446289	469064	447592	461541	N.W	N.W	N.W	N.W	N.W	N.W	N.W	N.W	N.W	N.W
Total Non food crops	**1662589**	**1598094**	**1491349**	**1733149**	**1802587**	**N.W**	**N.W**	**N.W**	**N.W**	**N.W**	**N.W**	**N.W**	**N.W**	**N.W**	**N.W**
Total Food and Non-food crops	**5889069**	**5316027**	**5191108**	**6226457**	**6338109**	**N.W**	**N.W**	**N.W**	**N.W**	**N.W**	**N.W**	**N.W**	**N.W**	**N.W**	**N.W**

N.W - Not Worked out

PRODUCTION IN TERMS OF : * Paddy :Rice ; ^ Sugarcane : Cane (Yield rate in tonnes per ha) ; ** Cotton : bales of 170 kg lint each (Yield rate in terms of lint) ;
Coconut. Lakh Nuts (Yield rate in nuts/ha.) ; @ Groundnut : Dry Pods; ^^ Cashewnut : Raw nuts ## Tobacco : Cured leaves; $ Arecanut :Cured nuts

E . AVERAGE YIELD AND PERCENTAGE SAMPLING ERROR OF PRINCIPAL CROPS 04-05

Crop	Average Yield (Kg / Ha.)	% Sampling Error	CROP	Average Yield (Kg / Ha.)	% Sampling Error
1. RICE			14. GINGELLY		
Kar / Kuruvai / Sornavari	3301	0.535	Irrigated	706	2.373
Samba / Thaladi / Pishanam	2540	0.514	Un-irrigated	318	10.822
Navarai / Thaladi	3099	1.087	Combined	465	4.688
Combined	2703	0.394	15. GROUND NUT		
2. CHOLAM (JOWAR)			Irrigated	2493	0.855
Irrigated	1096	2.781	Un-irrigated	1226	1.221
Un-irrigated	632	2.151	Combined	1632	0.736
Combined	669	1.879	16. BANANA	42477	1.658
3. CUMBU (BAJRA)			17. MANGO	4554	2.340
Irrigated	2674	6.080	18. GRAPES	28176	8.602
Un-irrigated	1159	4.940	19. PINE APPLE	32922	1.924
Combined	1273	3.863	20. JACK FRUIT	8943	7 350
4. RAGI			21. GUAVA	7995	2.500
Irrigated	2295	2.354	22. LEMON	1619	4.394
Un-irrigated	1280	2.905	23. ORANGE	1718	7.364
Combined	1416	2.337	24. CASHEW NUT	425	2.040
5. SAMAI	824	3.170	25. BRINJAL	12650	2.800
6. VARAGU	1223	2.939	26. LADY'S FINGER	8973	3.495
7. RED GRAM	667	3.738	27. TOMATO	12705	9.162
8. BLACK GRAM	367	3.119	28. CABBAGE	66734	2.351
9. GREEN GRAM	399	4.779	29. SWEET POTATO	15117	2.898
10. HORSE GRAM	298	3.011	30. CHILLIES	666	3.260
11. COTTON (Lint)			31. ONION	9677	2.768
Irrigated	332	1.697	32. TURMERIC	5480	3.781
Un-irrigated	172	3.422	33. TAPIOCA	41268	3.840
Combined	244	1.348	34. POTATO	15705	1.826
12. SUGAR CANE (Cane-Tonnes per ha.)	110	1.341	35. GINGER	19296	0.400
13. SUN FLOWER	1063	4.276	36. CORIANDER	434	2.196

SUMMARY TABLES

F - GROUP-WISE AREA UNDER CROPS

(in ha.)

	Crop	2004-05	2003-04	2002-03	2001-02	2000-01
	A . FOOD CROPS					
1	Cereals	2696555	2300397	2228992	2766169	2812857
2	Pulses	590250	536849	562983	685403	687931
	Food Grains (1+2)	**3286805**	**2837246**	**2791975**	**3451572**	**3500788**
3	Spices and Condiments	148216	159654	151291	165707	171776
4	Sugar crops	235605	206254	276093	335774	330086
5	Fruits and Vegetables	555854	514779	480400	540255	532872
	Total Food Crops	**4226480**	**3717933**	**3699759**	**4493308**	**4535522**
	B . NON - FOOD CROPS					
6	Fibre	129628	97979	78929	167779	173820
7	Oil Seeds	1079051	1053349	942700	1123733	1169029
8	Dyes and Tanning	4640	3910	2952	2768	3964
9	Drugs and Narcotics	118887	117443	117542	114980	116266
10	Fodder Crops	221294	224095	245955	200498	187940
11	Green Manure crops	2401	3843	5761	8272	8351
12	Other Miscellaneous Non Food crops	106688	97475	97510	115119	143217
	Total Non Food Crops	**1662589**	**1598094**	**1491349**	**1733149**	**1802587**
	Total Food and Non food crops	**5889069**	**5316027**	**5191108**	**6226457**	**6338109**

G - SEVEN SERIES OF INDEX NUMBERS OF AGRICULTURAL ECONOMY 03-04

Base : Average of triennium ending 1993-94=100

ITEM	INDEX No.		
	2004-05	2003-04	2002-03
1 Index No. of Area under crops	83.32	75.22	70.68
2 Index No. of Production of crops	94.45	67.65	73.55
3 Index No. of Productivity of crops	96.27	80.2	83.34
4 Index No. of Cropping Pattern	117.75	112.15	124.86
5 Index No. of Net Area Sown	87.68	80.66	78.96
6 Index No. of Cropping Intensity	95.03	93.25	89.51
7 Index No. of Net Productivity per hectare	107.72	83.87	93.15

SUMMARY TABLES

H. CROPWISE INDEX NUMBERS OF AREA, PRODUCTION AND PRODUCTIVITY 03-04

(Base: Average of Triennium ending 1993-94=100)

Crop	INDEX No. OF AREA	PRODUCTION	PRODUCTIVITY
I FOOD CROPS			
A . CEREALS			
1 Paddy	85.02	75.35	88.64
2 Cholam	75.23	49.59	65.93
3 Cumbu	43.18	49.00	113.51
4 Ragi	69.93	49.57	70.89
5 Maize	496.65	476.79	95.98
6 Korra	31.49	34.78	110.60
7 Varagu	22.19	22.97	103.49
8 Samai	46.74	43.79	93.73
A: Total Cereals	**83.03**	**74.99**	**88.06**
B . PULSES			
9 Bengal Gram	91.57	86.77	94.76
10 Redgram	40.44	50.81	125.70
11 Green Gram	127.09	114.74	90.37
12 Black Gram	87.34	65.98	75.60
13 Horse Gram	54.40	34.25	62.97
Total Pulses	80.49	74.25	82.54
Total Food Grains (A+B)	**82.62**	**74.96**	**87.80**
C. SPICES & CONDIMENTS			
14 Chillies	91.02	108.16	118.76
15 Garlic	42.97	43.41	101.06
16 Coriander	42.27	78.44	185.33
17 Turmeric	135.81	133.15	98.04
18 Tamarind	135.20	139.01	102.80
19 Arecanut	187.83	195.19	103.90
20 Cardamom	88.60	89.46	101.30
21 Ginger	84.91	87.83	20.69
22 Pepper	143.65	155.37	108.06
Total	**88.09**	**115.74**	**83.07**
D . FRUITS & VEGETABLES			
23 Banana	109.26	145.43	133.10
24 Mango	191.35	147.09	76.86
25 Cashew nut	140.78	84.27	59.72
26 Potato	93.55	64.62	69.08
27 Tapioca	135.37	159.64	117.93
28 Sweet Potato	59.02	44.70	75.75
29 Onion	108.12	129.19	119.49
Total	**137.98**	**145.51**	**119.58**
30 Sugarcane	94.82	99.23	104.83
TOTAL FOOD CROPS	**87.37**	**96.72**	**98.06**
II NON - FOOD CROPS			
E . OIL SEEDS			
31 Groundnut	53.62	58.57	109.26
32 Gingelly	52.00	54.29	104.34
33 Coconut	180.68	156.39	86.56
34 Sunflower	57.79	85.11	147.29
35 Castor	28.77	29.07	101.17
Total	**69.33**	**91.34**	**95.16**
F . PLANTATION CROPS			
36 Tea	118.84	26.68	22.45
37 Coffee	90.60	106.33	117.41
38 Rubber	87.35	193.27	221.13
Total	**104.89**	**59.57**	**54.14**
G . OTHERS			
39 Cotton	51.45	43.23	84.00
40 Tobacco	72.75	75.75	104.08
TOTAL NON FOOD CROPS	**69.17**	**87.75**	**90.88**
TOTAL FOOD & NON FOOD CROPS	**83.32**	**94.45**	**96.27**

PART - III

DISTRICTWISE DETAILS

TABLE - I

DISTRICTWISE RAINFALL DURING 04-05

(in m.m)

District	SOUTH - WEST MONSOON								
	JUNE '04			JULY '04			AUG '04		
	Actual	Normal	% Dev.	Actual	Normal	% Dev.	Actual	Normal	% Dev.
1. Chennai	54.6	57.3	-4.7	51.0	111.5	-54.3	49.7	149.0	-66.6
2. Kancheepuram	41.8	56.6	-26.1	29.2	116.1	-74.8	32.8	157.9	-79.2
3. Thiruvallur	42.4	63.1	-32.8	51.4	117.1	-56.1	24.7	136.1	-81.9
4. Cuddalore	81.4	41.9	94.3	27.6	75.3	-63.3	75.1	126.6	-40.7
5. Villupuram	56.0	49.7	12.7	98.8	92.2	7.2	19.3	140.8	-86.3
6. Vellore	40.7	59.6	-31.7	118.7	111.6	6.4	15.1	122.3	-87.7
7. Thiruvannamalai	39.1	55.8	-29.9	166.2	96.9	71.5	8.9	139.0	-93.6
8. Salem	47.4	50.6	-6.3	107.4	81.5	31.8	38.3	109.3	-65.0
9. Namakkal	36.9	38.3	-3.7	48.1	62.6	-23.2	21.8	91.7	-76.2
10. Dharmapuri } 11. Krishnagiri	35.4	47.7	-25.8	131.0	75.7	73.1	18.0	98.8	-81.8
12. Coimbatore	27.2	38.2	-28.8	42.8	56.7	-24.5	34.8	41.8	-16.7
13. Erode	13.1	26.1	-49.8	61.6	34.1	80.6	18.0	56.4	-68.1
14. Tiruchirapalli	19.7	25.9	-23.9	88.3	48.4	82.4	6.3	71.7	-91.2
15. Karur	0.0	18.3	-100.0	92.0	53.6	71.6	4.9	59.5	-91.8
16. Perambalur	21.3	41.1	-48.2	53.8	64.1	-16.1	9.7	108.8	-91.1
17. Pudukottai	34.4	45.0	-23.6	75.9	76.3	-0.5	23.0	108.4	-78.8
18. Thanjavur	16.1	36.7	-56.1	46.4	70.9	-34.6	57.2	115.8	-50.6
19. Thiruvarur	8.3	31.4	-73.6	4.1	66.1	-93.8	101.0	98.0	3.1
20. Nagapattinam	1.4	29.0	-95.2	38.1	59.8	-36.3	71.2	86.6	-17.8
21. Madurai	36.4	31.0	17.4	60.1	53.8	11.7	19.8	88.6	-77.7
22. Theni	26.2	18.3	43.2	17.5	27.1	-35.4	20.3	36.2	-43.9
23. Dindigul	36.2	30.6	18.3	61.5	45.7	34.6	9.0	64.7	-86.1
24. Ramanathapuram	6.3	14.0	-55.0	37.4	29.9	25.1	5.6	41.3	-86.4
25. Virudhunagar	14.2	18.3	-22.4	40.3	31.1	29.6	3.8	51.6	-92.6
26. Sivagangai	22.1	32.2	-31.4	50.4	69.5	-27.5	51.8	88.2	-41.3
27. Tirunelveli	64.6	20.6	213.6	10.0	23.1	-56.7	28.8	17.2	67.4
28. Thoothukudi	2.0	7.0	-71.4	5.3	16.5	-67.9	4.4	22.5	-80.4
29. The Nilgiris	341.9	231.5	47.7	109.5	405.7	-73.0	221.1	270.6	-18.3
30. Kanyakumari	163.4	126.5	29.2	50.5	76.9	-34.3	41.0	60.0	-31.7
State Average	**45.9**	**46.3**	**-0.9**	**61.2**	**77.6**	**-21.1**	**35.7**	**95.2**	**-62.5**

Source : India Meteorological Department, Chennai-6.

(Contd...)

TABLE - I

DISTRICTWISE RAINFALL DURING 04-05

(in m.m)

District	SOUTH - WEST MONSOON						NORTH - EAST MONSOON		
	SEP '04			TOTAL			OCT '04		
	Actual	Normal	% Dev.	Actual	Normal	% Dev.	Actual	Normal	% Dev.
1. Chennai	261.7	125.7	108.2	417.0	443.5	-6.0	329.6	270.0	22.1
2. Kancheepuram	313.2	132.1	137.1	417.0	462.7	-9.9	253.2	247.5	2.3
3. Thiruvallur	233.1	133.2	75.0	351.6	449.5	-21.8	225.7	210.7	7.1
4. Cuddalore	253.8	129.8	95.5	437.9	373.6	17.2	503.1	226.0	122.6
5. Villupuram	354.8	150.3	136.1	528.9	433.0	22.1	295.1	182.1	62.1
6. Vellore	204.8	148.5	37.9	379.3	442.0	-14.2	136.6	160.4	-14.8
7. Thiruvannamalai	346.8	174.1	99.2	561.0	465.8	20.4	233.9	200.3	16.8
8. Salem	141.6	138.6	2.2	334.7	380.0	-11.9	196.1	186.1	5.4
9. Namakkal	104.9	124.4	-15.7	211.7	317 0	-33.2	198.3	159.9	24.0
10. Dharmapuri 11. Krishnagiri	204.9	169.6	20.8	389.3	391.8	-0.6	189.8	174.8	8.6
12. Coimbatore	128.5	56.2	128.6	233.3	192.9	20.9	153.5	153.2	0.2
13. Erode	110.4	96 5	14.4	203.1	213.1	-4.7	206.1	168.7	22.2
14. Tiruchirapalli	243.4	124.3	95.8	357.7	270.3	32.3	225.1	173.0	30.1
15. Karur	213.4	118.3	80.4	310.3	249.7	24.3	199.1	173.3	14.9
16. Perambalur	221.3	135.6	63.2	306.1	349.6	-12.4	300.7	186.8	61.0
17. Pudukottai	256.2	121.0	111.7	389.5	350.7	11.1	252.4	170.5	48.0
18. Thanjavur	234.7	118.6	97.9	354.4	342.0	3.6	394.7	190.5	107.2
19. Thiruvarur	351.0	106.3	230.2	464.4	301.8	53.9	561.5	196.9	185.2
20. Nagapattinam	236.3	98.7	139.4	347.0	274.1	26.6	639.5	231.8	175.9
21. Madurai	227.4	132.0	72.3	343.7	305.4	12.5	226.6	190.3	19.1
22. Theni	105.0	96.8	8.5	169.0	178.4	-5.3	171.6	186.8	-8.1
23. Dindigul	266.6	110.4	141.5	373.3	251.4	48.5	250.0	184.9	35.2
24. Ramanathapuram	180.2	50.9	254.0	229.5	136.1	68.6	363.7	180.5	101.5
25. Virudhunagar	135.6	80.8	67.8	193.9	181.8	6.7	156.4	191.0	-18.1
26. Sivagangai	292.9	99.7	193.8	417.2	289.6	44.1	281.6	188.6	49.3
27. Tirunelveli	105.3	31.7	232.2	208.7	92.6	125.4	238.8	138.9	71.9
28. Thoothukudi	139.4	40.8	241.7	151.1	86.8	74.1	250.5	151.6	65.2
29. The Nilgiris	271.2	152.2	78.2	943.7	1060.0	-11.0	326.6	186.9	74.7
30. Kanyakumari	180.8	64.4	180.7	435.7	327.8	32.9	175.2	179.9	-2.6
State Average	**217.9**	**112.5**	**93.7**	**360.7**	**331.5**	**8.8**	**273.6**	**187.7**	**45.8**

(Contd...)

TABLE - I
DISTRICTWISE RAINFALL DURING 04-05

(in m.m)

District	NORTH - EAST MONSOON								
	NOV '04			DEC '04			TOTAL		
	Actual	Normal	% Dev.	Actual	Normal	% Dev.	Actual	Normal	% Dev.
1. Chennai	257.7	338.2	-23.8	10.8	144.9	-92.5	598.1	753.1	-20.6
2. Kancheepuram	195.0	317.4	-38.6	3.6	132.3	-97.3	451.8	697.2	-35.2
3. Thiruvallur	222.3	270.8	-17.9	2.0	122.6	-98.4	450.0	604.1	-25.5
4. Cuddalore	389.1	312.4	24.6	16.3	178.1	-90.8	908.5	716.5	26.8
5. Villupuram	229.9	196.4	17.1	0.2	106.3	-99.8	525.2	484.8	8.3
6. Vellore	103.1	132.1	-22.0	0.7	60.5	-98.8	240.4	353 0	-31.9
7. Thiruvannamalai	149.4	161.3	-7.4	1.1	78 2	-98.6	384.4	439.8	-12.6
8. Salem	82.4	108.6	-24 1	0.0	52.3	-100.0	278.5	347.0	-19.7
9. Namakkal	48.2	91.7	-47.4	0.0	39.4	-100.0	246.5	291.0	-15.3
10. Dharmapuri } 11. Krishnagiri	71.1	88.9	-20.0	0.0	39.7	-100.0	260.9	303.4	-14.0
12. Coimbatore	106.3	123.4	-13.9	0.4	50.4	-99.2	260.2	327.0	-20.4
13. Erode	83.7	108.1	-22.6	0.2	46.7	-99.6	290.0	323.5	-10.4
14. Tiruchirapalli	138.9	117.7	18.0	0.9	65.4	-98.6	364.9	356.1	2.5
15. Karur	79.6	133.7	-40.5	0.6	58.4	-99.0	279.3	365.4	-23.6
16. Perambalur	117.8	162.6	-27.6	6.4	100.2	-93.6	424.9	449.6	-5.5
17. Pudukottai	189.4	144.3	31.3	18.2	103.2	-82.4	460.0	418.0	10.0
18. Thanjavur	223.7	208.7	7.2	20.9	146.5	-85.7	639.3	545.7	17.2
19. Thiruvarur	324.9	272.1	19.4	82.9	196.4	-57.8	969.3	665.4	45.7
20. Nagapattinam	378.5	404.4	-6.4	67.3	250.2	-73.1	1085.3	886.4	22.4
21. Madurai	116.5	128.5	-9.3	4.6	54.2	-91.5	347.7	373.0	-6.8
22. Theni	142.7	139.2	2.5	0.0	58.0	-100.0	314.3	384.0	-18.2
23. Dindigul	174.3	136.3	27.9	6.2	78.0	-92.1	430.5	399.2	7.8
24. Ramanathapuram	250.4	193.6	29.3	96.7	133.3	-27.5	710.8	507.4	40.1
25. Virudhunagar	152.7	175.5	-13.0	9.2	64.7	-85.8	318.3	431.2	-26.2
26. Sivagangai	182.5	147.3	23.9	29.0	79.6	-63.6	493.1	415.5	18.7
27. Tirunelveli	293.1	193.7	51.3	35.4	97.2	-63.6	567.3	429.8	32.0
28. Thoothukudi	251.6	174.4	44.3	49.3	84.1	-41.4	551.4	410.1	34.5
29. The Nilgiris	236.5	127.9	84.9	1.6	52.9	-97.0	564.7	367.7	53.6
30. Kanyakumari	97.5	182.1	-46.5	3.8	65.4	-94.2	276.5	427.4	-35.3
State Average	**182.4**	**182.5**	**-0.1**	**16.1**	**94.5**	**-83.0**	**472.1**	**464.6**	**1.6**

(Contd...)

TABLE - I

DISTRICTWISE RAINFALL DURING 04-05

(in m.m)

District	WINTER SEASON								
	JAN '05			FEB '05			TOTAL		
	Actual	Normal	% Dev.	Actual	Normal	% Dev.	Actual	Normal	% Dev.
1. Chennai	1.2	25.2	-95.2	5.9	12.1	-51.2	7.1	37.3	-81.0
2. Kancheepuram	0.0	22.4	-100.0	0.5	9.7	-94.8	0.5	32.1	-98.4
3. Thiruvallur	0.2	20.8	-99.0	0.0	12.7	-100.0	0.2	33.5	-99.4
4. Cuddalore	1.5	39.1	-96.2	7.9	17.3	-54.3	9.4	56.4	-83.3
5. Villupuram	0.0	23.7	-100.0	1.0	10.8	-90.7	1.0	34.5	-97.1
6. Vellore	0.0	13.9	-100.0	1.5	6.4	-76.6	1.5	20.3	-92.6
7. Thiruvannamalai	0.0	19.3	-100.0	6.0	13.5	-55.6	6.0	32.8	-81.7
8. Salem	0.0	12.8	-100.0	2.2	8.5	-74.1	2.2	21.3	-89.7
9. Namakkal	0.0	8.3	-100.0	2.8	9.8	-71.4	2.8	18.1	-84.5
10. Dharmapuri } 11. Krishnagiri }	0.0	7.9	-100.0	0.5	6.1	-91.8	0.5	14.0	-96.4
12. Coimbatore	5.9	14.2	-58.5	20.7	11.9	73.9	26.6	26.1	1.9
13. Erode	4.0	8.9	-55.1	27.6	11.8	133.9	31.6	20.7	52.7
14. Tiruchirapalli	0.2	14.6	-98.6	0.7	10.4	-93.3	0.9	25.0	-96.4
15. Karur	0.0	14.6	-100.0	0.7	9.4	-92.6	0.7	24.0	-97.1
16. Perambalur	0.0	23.0	-100.0	0.0	11.5	-100.0	0.0	34.5	-100.0
17. Pudukottai	0.4	23.9	-98.3	39.7	14.3	177.6	40.1	38.2	5.0
18. Thanjavur	0.6	32.8	-98.2	2.0	17.9	-88.8	2.6	50.7	-94.9
19. Thiruvarur	0.9	39.1	-97.7	0.3	18.8	-98.4	1.2	57.9	-97.9
20. Nagapattinam	2.8	59.3	-95.3	0.0	22.2	-100.0	2.8	81.5	-96.6
21. Madurai	2.3	16.6	-86.1	3.4	13.2	-74.2	5.7	29.8	-80.9
22. Theni	0.0	17.9	-100.0	40.5	30.5	32.8	40.5	48.4	-16.3
23. Dindigul	18.1	20.7	-12.6	16.2	12.3	31.7	34.3	33.0	3.9
24. Ramanathapuram	11.8	35.3	-66.6	25.8	18.6	38.7	37.6	53.9	-30.2
25. Virudhunagar	0.6	18.5	-96.8	0.0	23.5	-100.0	0.6	42.0	-98.6
26. Sivagangai	0.0	19.3	-100.0	24.1	16.5	46.1	24.1	35.8	-32.7
27. Tirunelveli	8.2	41.4	-80.2	23.6	31.2	-24.4	31.8	72.6	-56.2
28. Thoothukudi	10.6	28.4	-62.7	50.9	18.[illegible]	179.7	61.5	46.6	32.0
29. The Nilgiris	18.7	17.6	6.2	4.5	13.2	-65.9	23.2	30.8	-24.7
30. Kanyakumari	0.5	14.8	-96.6	18.2	18.6	-2.2	18.7	33.4	-44.0
State Average	**3.1**	**22.6**	**-86.3**	**11.3**	**14.9**	**-24.2**	**14.3**	**37.4**	**-61.8**

(Contd...)

TABLE - I

DISTRICTWISE RAINFALL DURING 04-05

(in m.m)

District	HOT - WEATHER SEASON								
	MAR '05			APRIL '05			MAY '05		
	Actual	Normal	% Dev.	Actual	Normal	% Dev.	Actual	Normal	% Dev.
1. Chennai	0.8	4.9	-83.7	122.7	13.1	836.6	41.7	46.2	-9.7
2. Kancheepuram	9.0	4.7	91.5	130.0	14.2	815.5	30.2	41.2	-26.7
3. Thiruvallur	17.5	8 5	105.9	87.7	12.2	618.9	18.2	45.0	-59.6
4. Cuddalore	1.6	17.4	-90.8	129.3	18.0	618.3	75.2	53.9	39.5
5. Villupuram	53.3	8.1	558.0	45.8	14.8	209.5	69.8	54.2	28.8
6. Vellore	15.4	10.2	51.0	88 6	17.7	400.6	80.5	73.8	9.1
7. Thiruvannamalai	15.2	13.0	16.9	66.6	21.5	209.8	100.9	73.7	36.9
8. Salem	16.5	16.3	1.2	125.1	42.7	193.0	57.2	90.7	-36 9
9. Namakkal	14.1	12.5	12.8	119.8	47.1	154.4	94.8	90.8	4 4
10. Dharmapuri } 11. Krishnagiri	20.3	12.8	58.6	118.6	30.7	286.3	83.1	103.2	-19.5
12. Coimbatore	43.8	19.1	129.3	119.8	52.8	126.9	131.1	76.5	71.4
13. Erode	25.7	18.1	42.0	112.0	49.5	126.3	137 2	86.5	58.6
14. Tiruchirapalli	29.6	11 9	148.7	126.4	35.5	256.1	93.8	62.7	49.6
15. Karur	36.0	10.0	260:0	112.4	36.3	209.6	75.3	56.8	32.6
16. Perambalur	20.2	16.0	26.3	52.0	28.5	82.5	114.8	71.4	60.8
17. Pudukottai	5.4	17.6	-69.3	60.6	43.3	40.0	46.6	53.7	-13.2
18. Thanjavur	9.7	21.9	-55.7	93.4	36.1	158.7	102.2	56.6	80.6
19. Thiruvarur	0.7	20.6	-96.6	184.3	36.4	406 3	28.8	47.8	-39.7
20. Nagapattinam	8.0	19.4	-58.8	190.0	31.1	510.9	28.3	49.2	-42 5
21. Madurai	46.1	21 2	117.5	138.6	51.8	167.6	128.9	58.8	119.2
22. Theni	73.1	59.2	23.5	146.7	99.0	48.2	76.8	64.5	19.1
23. Dindigul	50.7	18.2	178.6	154.2	57.7	167.2	81.2	72.1	12.6
24. Ramanathapuram	14.1	28.3	-50.2	261.3	55.9	367.4	60.6	39.6	53.0
25. Virudhunagar	43.2	37 6	14.9	138.1	76.8	79.8	50.8	60.2	-15.6
26. Sivagangai	28.5	22.5	26.7	144.7	54.5	165.5	89.6	58.1	54.2
27. Tirunelveli	68.5	41.7	64.3	204.7	61.6	232.3	22.3	38.6	-42.2
28. Thoothukudi	23.6	26.8	-11.9	130.8	55.1	137.4	16.7	30.3	-44.9
29. The Nilgiris	29.9	24.3	23.0	197.2	79.6	147.7	80.6	133.3	-39.5
30. Kanyakumari	28.7	38.4	-25.3	273.6	87.4	213.0	78.6	91.6	-14.2
State Average	**25.8**	**20.0**	**29.0**	**133.6**	**43.5**	**207.1**	**72.3**	**64.9**	**11.4**

(Contd...)

TABLE - I

DISTRICTWISE RAINFALL DURING 04-05

(in m.m)

District	HOT - WEATHER SEASON TOTAL			WHOLE YEAR (04-05)		
	Actual	Normal	% Dev.	Actual	Normal	% Dev.
1. Chennai	165.2	64.2	157.3	1187.4	1298.1	-8.5
2. Kancheepuram	169.2	60.1	181.5	1038.5	1252.1	-17.1
3. Thiruvallur	123.4	65 7	87.8	925.2	1152.8	-19.7
4. Cuddalore	206 1	89.3	130.8	1561.9	1235.8	26.4
5. Villupuram	168.9	77.1	119.1	1224.0	1029.4	18 9
6. Vellore	184.5	101.7	81.4	805.7	917.0	-12.1
7. Thiruvannamalai	182.7	108.2	68.9	1134.1	1046.6	8.4
8. Salem	198.8	149 7	32.8	814.2	898.0	-9.3
9. Namakkal	228.7	150.4	52.1	689.7	776.5	-11.2
10. Dharmapuri } 11. Krishnagiri	222.0	146.7	51.3	872.7	855.9	2.0
11. Krishnagiri				0.0	0.0	
12. Coimbatore	294 7	148.4	98.6	814.8	694.4	17.3
13. Erode	274.9	154.1	78.4	799.6	711.4	12.4
14. Tiruchirapalli	249.8	110.1	126.9	973.3	761.5	27.8
15. Karur	223.7	103.1	117.0	814 0	742.2	9.7
16. Perambalur	187.0	115.9	61.3	918.0	949.6	-3.3
17. Pudukottai	112.6	114.6	-1.7	1002.2	921.5	8.8
18. Thanjavur	205.3	114.6	79.1	1201.6	1053.0	14.1
19. Thiruvarur	213.8	104.8	104.0	1648.7	1129.9	45.9
20. Nagapattinam	226.3	99.7	127.0	1661.4	1341.7	23.8
21. Madurai	313.6	131.8	137.9	1010.7	840.0	20.3
22. Theni	296.6	222.7	33.2	820.4	833.5	-1.6
23. Dindigul	286.1	148.0	93.3	1124.2	831.6	35.2
24. Ramanathapuram	336.0	123.8	171.4	1313.9	821.2	60.0
25. Virudhunagar	232.1	174.6	32.9	744.9	829.6	-10.2
26. Sivagangai	262.8	135.1	94.5	1197.2	876.0	36.7
27. Tirunelveli	295.5	141.9	108.2	1103.3	736.9	49.7
28. Thoothukudi	171.1	112.2	52.5	935.1	655.7	42.6
29. The Nilgiris	307.7	237.2	29.7	1839.3	1695.7	8.5
30. Kanyakumari	380.9	217.4	75.2	1111.8	1006.0	10.5
State Average	**231.7**	**128.4**	**80.5**	**1078.8**	**961.9**	**12.2**

(Concluded)

TABLE - II

CLASSIFICATION OF LAND DURING 04-05

(area in ha.)

District	Total Geographical area			Forest			Barren & unculturable area		
	Professional Survey	Village Papers	%	Area	% share of District Geog.area	% share of State area	Area	% share of District Geog.area	% share of State area
1. Chennai	17098	17098	0.1	300	1.8	0.0	0	0.0	0.0
2. Kancheepuram	443210	443210	3.4	23856	5.4	1.1	10948	2.5	2 2
3. Thiruvallur	342243	342243	2.6	19736	5.8	0.9	13638	4.0	2.7
4. Cuddalore	367781	367781	2.8	1415	0.4	0.1	14647	4.0	2.9
5. Villupuram	722203	722203	5.5	71697	9.9	3.4	56651	7.8	11.1
6. Vellore	592018	592018	4.5	161229	27.2	7.6	26054	4.4	5.1
7. Thiruvannamalai	631205	631205	4.9	153318	24.3	7.2	21179	3.4	4.2
8. Salem	520530	520530	4.0	125682	24.2	5.9	39098	7.5	7.7
9. Namakkal	336335	336335	2.6	43909	13.1	2.1	24743	7 4	4.9
10. Dharmapuri	449777	449777	3.5	164177	36.5	7.7	19648	4.4	3.9
11. Krishnagiri	514326	514326	4 0	202409	39 4	9.5	26679	5 2	5.2
12. Coimbatore	747079	747079	5.7	158616	21.2	7.5	10144	1.4	2.0
13. Erode	816191	816191	6.3	228749	28 0	10.8	7074	0.9	1.4
14. Tiruchirapalli	440383	440383	3.4	36246	8.2	1.7	14863	3.4	2 9
15. Karur	289557	289557	2.2	6187	2.1	0.3	2901	1.0	0.6
16. Perambalur	369137	369137	2.8	17439	4.7	0.8	11388	3 1	2.2
17. Pudukottai	466329	466329	3.6	24103	5.2	1.1	9863	2.1	1.9
18. Thanjavur	339657	339657	2.6	3426	1.0	0.2	2197	0.7	0.4
19. Thiruvarur	209709	209709	1.6	2452	1.2	0.1	113	0.1	0.0
20. Nagapattinam	271583	271583	2 1	4633	1.7	0.2	33419	12.3	6.6
21. Madurai	374173	374173	2.9	48473	13.0	2.3	13200	3.5	2.6
22. Theni	324230	324230	2.5	103718	32 0	4.9	43322	13.4	8.5
23. Dindigul	626664	626664	4.8	138923	22.2	6.6	36210	5.8	7.1
24. Ramanathapuram	408957	408957	3.1	4488	1.1	0.2	4591	1.1	0.9
25. Virudhunagar	424323	424323	3.3	26466	6.2	1.3	4525	1.1	0.9
26. Sivagangai	418900	418900	3.2	21877	5.2	1.0	4747	1.1	0.9
27. Tirunelveli	682308	682308	5.2	120801	17.7	5.7	30961	4.5	6.1
28. Thoothukudi	459054	459054	3.5	11012	2.4	0.5	19762	4.3	3.9
29. The Nilgiris	254485	254485	2.0	142577	56.0	6.7	3375	1.3	0.7
30. Kanyakumari	167200	167200	1.3	54155	32.4	2.6	3335	2.0	0.7
STATE	**13026645**	**13026645**	**100.0**	**2122069**	**16.3**	**100.0**	**509275**	**3.9**	**100.0**

(Contd...)

TABLE - II

CLASSIFICATION OF LAND DURING 04-05

(area in ha.)

District	Land put to non-agricultural uses			Culturable Waste			Permanent pastures & other grassing lands		
	Area	% share of District Geog.area	% share of State area	Area	% share of District Geog.area	% share of State area	Area	% share of District Geog.area	% share of State area
1. Chennai	16798	98.3	0.8	0	0.0	0.0	0	0.0	0.0
2. Kancheepuram	145619	32.9	6.9	10132	2.3	2.7	18328	4.1	16.1
3. Thiruvallur	102036	29.8	4.8	9752	2.9	2.6	8164	2.4	7.2
4. Cuddalore	54545	14.8	2.6	6655	1.8	1.8	707	0.2	0.6
5. Villupuram	135634	18.8	6.4	11192	1.6	3.0	4195	0.6	3.7
6. Vellore	82446	13.9	3.9	6509	1.1	1.7	3833	0.7	3.4
7. Thiruvannamalai	103659	16.4	4.9	15458	2.5	4.1	4022	0.6	3.5
8. Salem	58019	11.2	2.7	4798	0.9	1.3	4206	0.8	3.7
9. Namakkal	35389	10.5	1.7	5796	1.7	1.6	6684	2.0	5.9
10. Dharmapuri	50875	11.3	2.4	5364	1.2	1.4	6209	1.4	5.5
11. Krishnagiri	42140	8.2	2.0	7492	1.5	2.0	8156	1.6	7.2
12. Coimbatore	102851	13.8	4.8	2835	0.4	0.8	1137	0.2	1.0
13. Erode	79473	9.7	3.7	527	0.1	0.1	187	0.0	0.2
14. Tiruchirapalli	81087	18.4	3.8	9102	2.1	2.4	1857	0.4	1.6
15. Karur	37025	12.8	1.7	68626	23.7	18.4	10801	3.7	9.5
16. Perambalur	59308	16.1	2.8	9305	2.5	2.5	1446	0.4	1.3
17. Pudukottai	129265	27.7	6.1	10392	2.2	2.8	5126	1.1	4.5
18. Thanjavur	80590	23.7	3.8	14591	4.3	3.9	1477	0.4	1.3
19. Thiruvarur	37042	17.7	1.7	3478	1.7	0.9	768	0.4	0.7
20. Nagapattinam	47608	17.5	2.2	3840	1.4	1.0	964	0.4	0.9
21. Madurai	69524	18.6	3.3	5683	1.5	1.5	232	0.1	0.2
22. Theni	23948	7.4	1.1	3961	1.2	1.1	314	0.1	0.3
23. Dindigul	65148	10.4	3.1	8931	1.4	2.4	6946	1.1	6.1
24. Ramanathapuram	84483	20.7	4.0	4245	1.0	1.1	154	0.0	0.1
25. Virudhunagar	70212	16.6	3.3	9663	2.3	2.6	804	0.2	0.7
26. Sivagangai	117367	28.0	5.5	18375	4.4	4.9	1367	0.3	1.2
27. Tirunelveli	101722	14.9	4.8	64345	9.4	17.2	5267	0.8	4.6
28. Thoothukudi	74439	16.2	3.5	50910	11.1	13.6	5132	1.1	4.5
29. The Nilgiris	9975	3.9	0.5	2069	0.8	0.6	5078	2.0	4.5
30. Kanyakumari	26337	15.8	1.2	0	0.0	0.0	2	0.0	0.0
STATE	2124564	16.3	100.0	374026	2.9	100.0	113563	0.9	100.0

(Contd...)

TABLE - II

CLASSIFICATION OF LAND DURING 04-05

(area in ha.)

District	Misc. tree crops & groves not incl. in the net area sown			Current Fallow			Other Fallow		
		% share of			% share of			% share of	
	Area	District Geog.area	State area	Area	District Geog.area	State area	Area	District Geog.area	State area
1. Chennai	0	0.0	0.0	0	0.0	0.0	0	0.0	0.0
2. Kancheepuram	16682	3.8	5.8	8686	2.0	1.3	87597	19.8	5.1
3. Thiruvallur	8216	2.4	2.8	27227	8.0	3.9	53889	15.8	3.2
4. Cuddalore	17899	4.9	6.2	42242	11.5	6.1	14323	3.9	0.8
5. Villupuram	6396	0.9	2.2	92151	12.8	13.3	23892	3.3	1.4
6. Vellore	3323	0.6	1.2	71621	12.1	10.4	64085	10.8	3.8
7. Thiruvannamalai	8237	1.3	2.8	54974	8.7	8.0	34455	5.5	2.0
8. Salem	3437	0.7	1.2	47182	9.1	6.8	35219	6.8	2.1
9. Namakkal	4059	1.2	1.4	20399	6.1	3.0	28205	8.4	1.7
10. Dharmapuri	2765	0.6	1.0	24890	5.5	3.6	5941	1.3	0.3
11. Krishnagiri	10286	2.0	3.6	25191	4.9	3.6	12294	2.4	0.7
12. Coimbatore	4650	0.6	1.6	23060	3.1	3.3	119376	16.0	7.0
13. Erode	1123	0.1	0.4	83316	10.2	12.0	115677	14.2	6.8
14. Tiruchirapalli	3789	0.9	1.3	30185	6.9	4.4	92252	21.0	5.4
15. Karur	1268	0.4	0.4	6545	2.3	1.0	55772	19.3	3.3
16. Perambalur	20738	5.6	7.2	18052	4.9	2.6	18696	5.1	1.1
17. Pudukottai	27925	6.0	9.6	7984	1.7	1.2	92947	19.9	5.5
18. Thanjavur	5462	1.6	1.9	10458	3.1	1.5	32161	9.5	1.9
19. Thiruvarur	2289	1.1	0.8	9353	4.5	1.4	7742	3.7	0.5
20. Nagapattinam	10715	4.0	3.7	2931	1.1	0.4	24355	9.0	1.4
21. Madurai	4296	1.2	1.5	1519	0.4	0.2	92686	24.8	5.4
22. Theni	2227	0.7	0.8	2689	0.8	0.4	31998	9.9	1.9
23. Dindigul	6672	1.1	2.3	11497	1.8	1.7	96392	15.4	5.7
24. Ramanathapuram	41116	10.1	14.2	21618	5.3	3.1	56439	13.8	3.3
25. Virudhunagar	6374	1.5	2.2	6644	1.6	1.0	158357	37.3	9.3
26. Sivagangai	8812	2.1	3.0	6824	1.6	1.0	117358	28.0	6.9
27. Tirunelveli	10846	1.6	3.7	23574	3.5	3.4	158373	23.2	9.3
28. Thoothukudi	46441	10.1	16.0	3412	0.7	0.5	68657	15.0	4.0
29. The Nilgiris	3479	1.4	1.2	5245	2.1	0.8	3173	1.3	0.2
30. Kanyakumari	550	0.3	0.2	2457	1.5	0.4	1828	1.1	0.1
STATE	**290072**	**2.2**	**100.0**	**691926**	**5.3**	**100.0**	**1704139**	**13.1**	**100.0**

(Contd...)

TABLE - II

CLASSIFICATION OF LAND DURING 04-05

(area in ha.)

District	Net area sown: Area	Net area sown: % share of District Geog.area	Net area sown: % share of State area	Area sown more than once: Area	Area sown more than once: % share of District Geog.area	Area sown more than once: % share of State area	Gross area sown: Area	Gross area sown: % share of District Geog.area	Gross area sown: % share of State area
1. Chennai	0	0.0	0.0	0	0.0	0.0	0	0.0	0.0
2. Kancheepuram	121362	27.4	2.4	34005	7.7	4.3	155367	35.1	2.6
3. Thiruvallur	99585	29.1	2.0	29963	8.8	3.8	129548	37.9	2.2
4. Cuddalore	215348	58.6	4.2	61136	16.6	7.7	276484	75.2	4.7
5. Villupuram	320395	44.4	6.3	53299	7.4	6.7	373694	51.7	6.4
6. Vellore	172918	29.2	3.4	34230	5.8	4.3	207148	35.0	3.5
7. Thiruvannamalai	235903	37.4	4.6	53472	8.5	6.8	289375	45.8	4.9
8. Salem	202889	39.0	4.0	30701	5.9	3.9	233590	44.9	4.0
9. Namakkal	167151	49.7	3.3	44483	13.2	5.6	211634	62.9	3.6
10. Dharmapuri	169908	37.8	3.3	20237	4.5	2.6	190145	42.3	3.2
11. Krishnagiri	179679	34.9	3.5	16240	3.2	2.1	195919	38.1	3.3
12. Coimbatore	324410	43.4	6.4	27015	3.6	3.4	351425	47.0	6.0
13. Erode	300065	36.8	5.9	29150	3.6	3.7	329215	40.3	5.6
14. Tiruchirapalli	171002	38.8	3.4	14983	3.4	1.9	185985	42.2	3.2
15. Karur	100432	34.7	2.0	2234	0.8	0.3	102666	35.5	1.7
16. Perambalur	212765	57.6	4.2	18846	5.1	2.4	231611	62.7	3.9
17. Pudukottai	158724	34.0	3.1	1793	0.4	0.2	160517	34.4	2.7
18. Thanjavur	189295	55.7	3.7	62159	18.3	7.9	251454	74.0	4.3
19. Thiruvarur	146472	69.9	2.9	82198	39.2	10.4	228670	109.0	3.9
20. Nagapattinam	143118	52.7	2.8	96290	35.5	12.2	239408	88.2	4.1
21. Madurai	138560	37.0	2.7	8939	2.4	1.1	147499	39.4	2.5
22. Theni	112053	34.6	2.2	8805	2.7	1.1	120858	37.3	2.1
23. Dindigul	255945	40.8	5.0	8422	1.3	1.1	264367	42.2	4.5
24. Ramanathapuram	191823	46.9	3.8	0	0.0	0.0	191823	46.9	3.3
25. Virudhunagar	141278	33.3	2.8	6444	1.5	0.8	147722	34.8	2.5
26. Sivagangai	122173	29.2	2.4	0	0.0	0.0	122173	29.2	2.1
27. Tirunelveli	166419	24.4	3.3	32003	4.7	4.0	198422	29.1	3.4
28. Thoothukudi	179289	39.1	3.5	1910	0.4	0.2	181199	39.5	3.1
29. The Nilgiris	79514	31.3	1.6	130	0.1	0.0	79644	31.3	1.4
30. Kanyakumari	78536	47.0	1.5	12971	7.8	1.6	91507	54.7	1.6
STATE	**5097011**	**39.1**	**100.0**	**792058**	**6.1**	**100.0**	**5889069**	**45.2**	**100.0**

(Concluded)

TABLE - III A

NUMBER AND SOURCES OF IRRIGATION 04-05

(in numbers)

District	1) CANALS				2) TANKS			3) RESERVOIRS
	GOVERNMENT		PRIVATE					
	Number	Length (in k.m)	Number	Length (in k.m)	With Ayacut of 40 hectares or more	With Ayacut of less than 40 hectares	Total	
1. Chennai	0	0	0	0	0	0	0	0
2. Kancheepuram	20	184.0	0	0.0	709	1233	1942	0
3. Thiruvallur	17	189.0	0	0 0	573	1322	1895	0
4. Cuddalore	270	1058.0	0	0.0	188	404	592	1
5. Villupuram	196	845.0	0	0.0	988	1097	2085	3
6. Vellore	604	1067.0	0	0.0	420	935	1355	2
7. Thiruvannamalai	144	119.0	0	0.0	604	1361	1965	1
8. Salem	78	233.0	0	0.0	89	457	546	3
9. Namakkal	3	75.0	0	0 0	67	192	259	0
10. Dharmapuri	81	187.0	0	0.0	67	859	926	7
11. Krishnagiri	109	137 0	0	0.0	139	1188	1327	3
12. Coimbatore	40	515.6	2	10.8	44	33	77	9
13. Erode	13	772.3	0	0.0	21	31	52	7
14. Tiruchirapalli	135	494.0	0	0.0	115	1652	1767	1
15. Karur	23	226.0	0	0.0	18	248	266	0
16. Perambalur	4	47.0	0	0.0	84	732	816	2
17. Pudukottai	28	78.4	0	0.0	660	4791	5451	0
18. Thanjavur	25	638 0	0	0.0	130	298	428	0
19. Thiruvarur	13	612.0	0	0.0	0	0	0	0
20. Nagapattinam	9	548.0	0	0.0	0	0	0	0
21. Madurai	80	169.6	0	0.0	292	1995	2287	2
22. Theni	107	226.0	0	0.0	20	130	150	3
23. Dindigul	28	143.0	0	0.0	766	2338	3104	8
24. Ramanathapuram	0	0.0	0	0.0	477	1217	1694	0
25. Virudhunagar	0	0.0	0	0.0	290	707	997	6
26. Sivagangai	19	20.0	0	0.0	651	4260	4911	0
27. Tirunelveli	285	532.0	0	0.0	373	1797	2170	8
28. Thoothukudi	4	78.0	0	0.0	107	527	634	0
29. The Nilgiris	1	2.0	0	0.0	0	0	0	0
30. Kanyakumari	53	540.0	0	0.0	41	2582	2623	5
STATE	**2389**	**9735.9**	**2**	**10.8**	**7933**	**32386**	**40319**	**71**

(Contd...)

TABLE - III A

NUMBER AND SOURCES OF IRRIGATION 04-05

(in numbers)

District	4) WELLS								
	a) TUBE WELLS								
	i) Government								
	Having independent ayacuts				Supplementing other sources				Total No. of Govt. wells
	Electric Pumpsets	Diesel Pumpsets	Others	Total	Electric Pumpsets	Diesel Pumpsets	Others	Total	
1. Chennai	0	0	0	0	0	0	0	0	0
2. Kancheepuram	5	0	0	5	0	0	0	0	5
3. Thiruvallur	0	0	0	0	0	0	0	0	0
4. Cuddalore	7	0	0	7	0	0	0	0	7
5. Villupuram	908	0	0	908	0	0	0	0	908
6. Vellore	3	0	0	3	0	0	0	0	3
7. Thiruvannamalai	0	0	0	0	0	0	0	0	0
8. Salem	0	0	0	0	0	0	0	0	0
9. Namakkal	0	0	0	0	0	0	0	0	0
10. Dharmapuri	0	0	0	0	0	0	0	0	0
11. Krishnagiri	0	0	0	0	0	0	0	0	0
12. Coimbatore	0	0	0	0	0	0	0	0	0
13. Erode	0	0	0	0	0	0	0	0	0
14. Tiruchirapalli	0	0	0	0	0	0	0	0	0
15. Karur	0	0	0	0	0	0	0	0	0
16. Perambalur	0	0	0	0	0	0	0	0	0
17. Pudukottai	58	0	0	58	2	0	0	2	60
18. Thanjavur	36	0	0	36	12	0	0	12	48
19. Thiruvarur	0	0	0	0	37	0	0	37	37
20. Nagapattinam	0	0	0	0	0	0	0	0	0
21. Madurai	4	0	0	4	0	0	0	0	4
22. Theni	0	0	0	0	0	0	0	0	0
23. Dindigul	0	0	0	0	0	0	0	0	0
24. Ramanathapuram	0	0	0	0	0	0	0	0	0
25. Virudhunagar	0	0	0	0	0	0	0	0	0
26. Sivagangai	72	0	0	72	0	0	0	0	72
27. Tirunelveli	0	0	0	0	0	0	0	0	0
28. Thoothukudi	5	0	0	5	0	0	0	0	5
29. The Nilgiris	0	0	0	0	0	0	0	0	0
30. Kanyakumari	0	0	0	0	0	0	0	0	0
STATE	1098	0	0	1098	51	0	0	51	1149

(Contd...)

TABLE - III A

NUMBER AND SOURCES OF IRRIGATION 04-05

(in numbers)

District	4) WELLS									
	a) TUBE WELLS									
	ii) Private									
	Having independent ayacuts				Supplementing other sources				Total No. of Private wells	Total (Govt.+Private)
	Electric Pumpsets	Diesel Pumpsets	Others	Total	Electric Pumpsets	Diesel Pumpsets	Others	Total		
1. Chennai	0	0	0	0	0	0	0	0	0	0
2. Kancheepuram	11675	241	0	11916	83	0	0	83	11999	12004
3. Thiruvallur	9692	300	0	9992	0	0	0	0	9992	9992
4. Cuddalore	27996	5865	0	33861	468	300	0	768	34629	34636
5. Villupuram	21143	816	0	21959	0	0	0	0	21959	22867
6. Vellore	203	0	0	203	0	0	0	0	203	206
7. Thiruvannamalai	350	0	0	350	0	0	0	0	350	350
8. Salem	7578	394	0	7972	1655	0	0	1655	9627	9627
9. Namakkal	4812	0	24	4836	0	0	0	0	4836	4836
10. Dharmapuri	584	0	0	584	10	0	0	10	594	594
11. Krishnagiri	117	0	0	117	10	0	0	10	127	127
12. Coimbatore	10744	0	0	10744	17485	56	91	17632	28376	28376
13. Erode	0	0	0	0	0	0	0	0	0	0
14. Tiruchirapalli	4128	1115	0	5243	669	11	0	680	5923	5923
15. Karur,	1296	28	0	1324	0	0	0	0	1324	1324
16. Perambalur	3237	3034	0	6271	0	0	0	0	6271	6271
17. Pudukottai	5616	64	2	5682	2015	31	0	2046	7728	7788
18. Thanjavur	12315	1249	0	13564	1666	542	0	2208	15772	15820
19. Thiruvarur	0	0	0	0	3657	1240	102	4999	4999	5036
20. Nagapattinam	0	0	0	0	0	0	0	0	0	0
21. Madurai	311	0	0	311	221	0	0	221	532	536
22. Theni	3470	31	0	3501	18	0	0	18	3519	3519
23. Dindigul	359	0	0	359	0	0	0	0	359	359
24. Ramanathapuram	188	67	0	255	14	41	0	55	310	310
25. Virudhunagar	0	0	0	0	0	0	0	0	0	0
26. Sivagangai	701	0	0	701	0	0	0	0	701	773
27. Tirunelveli	372	0	0	372	0	0	0	0	372	372
28. Thoothukudi	656	0	0	656	0	0	0	0	656	661
29. The Nilgiris	0	0	0	0	0	0	0	0	0	0
30. Kanyakumari	736	22	0	758	44	0	0	44	802	802
STATE	128279	13226	26	141531	28015	2221	193	30429	171960	173109

(Contd...)

TABLE - III A

NUMBER AND SOURCES OF IRRIGATION 04-05

(in numbers)

District	4) WELLS								
	b) BORE WELLS								
	i) Government								
	Having independent ayacuts				Supplementing other sources				Total No. of Govt. wells
	Electric Pumpsets	Diesel Pumpsets	Others	Total	Electric Pumpsets	Diesel Pumpsets	Others	Total	
1. Chennai	0	0	0	0	0	0	0	0	0
2. Kancheepuram	0	0	0	0	0	0	0	0	0
3. Thiruvallur	0	0	0	0	0	0	0	0	0
4. Cuddalore	0	0	0	0	0	0	0	0	0
5. Villupuram	0	0	0	0	0	0	0	0	0
6. Vellore	0	0	0	0	0	0	0	0	0
7. Thiruvannamalai	0	0	0	0	0	0	0	0	0
8. Salem	0	0	0	0	0	0	0	0	0
9. Namakkal	0	0	0	0	0	0	0	0	0
10. Dharmapuri	0	0	0	0	0	0	0	0	0
11. Krishnagiri	0	0	0	0	0	0	0	0	0
12. Coimbatore	0	0	0	0	0	0	0	0	0
13. Erode	0	0	0	0	0	0	0	0	0
14. Tiruchirapalli	0	0	0	0	0	0	0	0	0
15. Karur	0	0	0	0	0	0	0	0	0
16. Perambalur	0	0	0	0	0	0	0	0	0
17. Pudukottai	0	0	0	0	0	0	0	0	0
18. Thanjavur	0	0	0	0	0	0	0	0	0
19. Thiruvarur	0	0	0	0	0	0	0	0	0
20. Nagapattinam	0	0	0	0	0	0	0	0	0
21. Madurai	0	0	0	0	0	0	0	0	0
22. Theni	0	0	0	0	0	0	0	0	0
23. Dindigul	0	0	0	0	0	0	0	0	0
24. Ramanathapuram	0	0	0	0	0	0	0	0	0
25. Virudhunagar	0	0	0	0	0	0	0	0	0
26. Sivagangai	0	0	0	0	0	0	0	0	0
27. Tirunelveli	0	0	0	0	0	0	0	0	0
28. Thoothukudi	0	0	0	0	0	0	0	0	0
29. The Nilgiris	0	0	0	0	0	0	0	0	0
30. Kanyakumari	0	0	0	0	0	0	0	0	0
STATE	0	0	0	0	0	0	0	0	0

(Contd...)

TABLE - III A

NUMBER AND SOURCES OF IRRIGATION 04-05

(in numbers)

District	4) WELLS									
	b) BORE WELLS									
	ii) Private									
	Having independent ayacuts				Supplementing other sources				Total No. of Private wells	Total (Govt.+Private)
	Electric Pumpsets	Diesel Pumpsets	Others	Total	Electric Pumpsets	Diesel Pumpsets	Others	Total		
1. Chennai	0	0	0	0	0	0	0	0	0	0
2. Kancheepuram	0	0	0	0	0	0	0	0	0	0
3. Thiruvallur	0	0	0	0	0	0	0	0	0	0
4. Cuddalore	0	0	0	0	0	0	0	0	0	0
5. Villupuram	0	0	0	0	0	0	0	0	0	0
6. Vellore	354	0	0	354	0	0	0	0	354	354
7. Thiruvannamalai	0	0	0	0	0	0	0	0	0	0
8. Salem	0	0	0	0	0	0	0	0	0	0
9. Namakkal	0	0	0	0	0	0	0	0	0	0
10. Dharmapuri	0	0	0	0	0	0	0	0	0	0
11. Krishnagiri	0	0	0	0	0	0	0	0	0	0
12. Coimbatore	0	0	0	0	0	0	0	0	0	0
13. Erode	7290	123	0	7413	0	0	0	0	7413	7413
14. Tiruchirapalli	148	1	0	149	0	0	0	0	149	149
15. Karur	0	0	0	0	0	0	0	0	0	0
16. Perambalur	0	0	0	0	0	0	0	0	0	0
17. Pudukottai	123	0	0	123	0	0	0	0	123	123
18. Thanjavur	3050	1150	0	4200	3920	583	1200	5703	9903	9903
19. Thiruvarur	0	0	0	0	0	0	0	0	0	0
20. Nagapattinam	0	0	0	0	0	0	0	0	0	0
21. Madurai	0	0	0	0	0	0	0	0	0	0
22. Theni	0	0	0	0	0	0	0	0	0	0
23. Dindigul	950	18	0	968	0	0	0	0	968	968
24. Ramanathapuram	0	0	0	0	0	0	0	0	0	0
25. Virudhunagar	0	0	0	0	0	0	0	0	0	0
26. Sivagangai	0	0	0	0	0	0	0	0	0	0
27. Tirunelveli	0	0	0	0	0	0	0	0	0	0
28. Thoothukudi	94	0	0	94	0	0	0	0	94	94
29. The Nilgiris	0	0	0	0	0	0	0	0	0	0
30. Kanyakumari	0	0	0	0	0	0	0	0	0	0
STATE	12009	1292	0	13301	3920	583	1200	5703	19004	19004

(Contd...)

TABLE - III A

NUMBER AND SOURCES OF IRRIGATION 04-05

(in numbers)

District	4) WELLS								
	c) DUG CUM BORE WELLS								
	i) Government								
	Having independent ayacuts				Supplementing other sources				Total No. of Govt. wells
	Electric Pumpsets	Diesel Pumpsets	Others	Total	Electric Pumpsets	Diesel Pumpsets	Others	Total	
1. Chennai	0	0	0	0	0	0	0	0	0
2. Kancheepuram	0	0	0	0	0	0	0	0	0
3. Thiruvallur	0	0	0	0	0	0	0	0	0
4. Cuddalore	0	0	0	0	0	0	0	0	0
5. Villupuram	0	0	0	0	0	0	0	0	0
6. Vellore	0	0	0	0	0	0	0	0	0
7. Thiruvannamalai	0	0	0	0	0	0	0	0	0
8. Salem	0	0	0	0	0	0	0	0	0
9. Namakkal	0	0	0	0	0	0	0	0	0
10. Dharmapuri	0	0	0	0	0	0	0	0	0
11. Krishnagiri	0	0	0	0	0	0	0	0	0
12. Coimbatore	0	0	0	0	0	0	0	0	0
13. Erode	6	0	0	6	0	0	0	0	6
14. Tiruchirapalli	0	0	0	0	0	0	0	0	0
15. Karur	0	0	0	0	0	0	0	0	0
16. Perambalur	0	0	0	0	0	0	0	0	0
17. Pudukottai	0	0	0	0	0	0	0	0	0
18. Thanjavur	0	0	0	0	0	0	0	0	0
19. Thiruvarur	0	0	0	0	0	0	0	0	0
20. Nagapattinam	0	0	0	0	0	0	0	0	0
21. Madurai	0	0	0	0	0	0	0	0	0
22. Theni	0	0	0	0	0	0	0	0	0
23. Dindigul	0	0	0	0	0	0	0	0	0
24. Ramanathapuram	0	0	0	0	0	0	0	0	0
25. Virudhunagar	0	0	0	0	0	0	0	0	0
26. Sivagangai	0	0	0	0	0	0	0	0	0
27. Tirunelveli	0	0	0	0	0	0	0	0	0
28. Thoothukudi	0	0	0	0	0	0	0	0	0
29. The Nilgiris	0	0	0	0	0	0	0	0	0
30. Kanyakumari	0	0	0	0	0	0	0	0	0
STATE	6	0	0	6	0	0	0	0	6

(Contd...)

TABLE - III A

NUMBER AND SOURCES OF IRRIGATION 04-05

(in numbers)

District	4) WELLS									
	c) DUG CUM BORE WELLS									
	ii) Private									Total (Govt.+Private)
	Having independent ayacuts				Supplementing other sources				Total No. of Private wells	
	Electric Pumpsets	Diesel Pumpsets	Others	Total	Electric Pumpsets	Diesel Pumpsets	Others	Total		
1. Chennai	0	0	0	0	0	0	0	0	0	0
2. Kancheepuram	0	0	0	0	0	0	0	0	0	0
3. Thiruvallur	293	0	0	293	0	0	0	0	293	293
4. Cuddalore	789	0	0	789	0	0	0	0	789	789
5. Villupuram	1396	0	0	1396	0	0	0	0	1396	1396
6. Vellore	56	0	0	56	0	0	0	0	56	56
7. Thiruvannamalai	0	0	0	0	0	0	0	0	0	0
8. Salem	0	0	0	0	0	0	0	0	0	0
9. Namakkal	0	0	0	0	0	0	0	0	0	0
10. Dharmapuri	0	0	0	0	0	0	0	0	0	0
11. Krishnagiri	0	0	0	0	0	0	0	0	0	0
12. Coimbatore	3186	0	0	3186	0	0	0	0	3186	3186
13. Erode	1442	108	0	1550	0	0	0	0	1550	1556
14. Tiruchirapalli	20	0	0	20	6	0	0	6	26	26
15. Karur	25	0	0	25	0	0	0	0	25	25
16. Perambalur	781	223	0	1004	0	0	0	0	1004	1004
17. Pudukottai	3094	0	0	3094	0	0	0	0	3094	3094
18. Thanjavur	2150	450	0	2600	90	0	0	90	2690	2690
19. Thiruvarur	0	0	0	0	470	148	0	618	618	618
20. Nagapattinam	0	0	0	0	0	0	0	0	0	0
21. Madurai	0	0	0	0	0	0	0	0	0	0
22. Theni	293	7	0	300	24	0	0	24	324	324
23. Dindigul	1985	9	0	1994	0	0	0	0	1994	1994
24. Ramanathapuram	0	0	0	0	0	0	0	0	0	0
25. Virudhunagar	0	0	0	0	0	0	0	0	0	0
26. Sivagangai	0	0	0	0	0	0	0	0	0	0
27. Tirunelveli	0	0	0	0	0	0	0	0	0	0
28. Thoothukudi	0	0	0	0	0	0	0	0	0	0
29. The Nilgiris	0	0	0	0	0	0	0	0	0	0
30. Kanyakumari	0	0	0	0	0	0	0	0	0	0
STATE	**15510**	**797**	**0**	**16307**	**590**	**148**	**0**	**738**	**17045**	**17051**

(Contd...)

TABLE - III A

NUMBER AND SOURCES OF IRRIGATION 04-05

(in numbers)

District	4) WELLS								
	d) FILTER POINT TUBE WELLS								
	i) Government								
	Having independent ayacuts				Supplementing other sources				Total No. of Govt. wells
	Electric Pumpsets	Diesel Pumpsets	Others	Total	Electric Pumpsets	Diesel Pumpsets	Others	Total	
1. Chennai	0	0	0	0	0	0	0	0	0
2. Kancheepuram	0	0	0	0	0	0	0	0	0
3. Thiruvallur	0	0	0	0	0	0	0	0	0
4. Cuddalore	0	0	0	0	0	0	0	0	0
5. Villupuram	0	0	0	0	0	0	0	0	0
6. Vellore	0	0	0	0	0	0	0	0	0
7. Thiruvannamalai	0	0	0	0	0	0	0	0	0
8. Salem	0	0	0	0	0	0	0	0	0
9. Namakkal	0	0	0	0	0	0	0	0	0
10. Dharmapuri	0	0	0	0	0	0	0	0	0
11. Krishnagiri	0	0	0	0	0	0	0	0	0
12. Coimbatore	0	0	0	0	0	0	0	0	0
13. Erode	0	0	0	0	0	0	0	0	0
14. Tiruchirapalli	0	0	0	0	0	0	0	0	0
15. Karur	0	0	0	0	0	0	0	0	0
16. Perambalur	0	0	0	0	0	0	0	0	0
17. Pudukottai	0	0	0	0	0	0	0	0	0
18. Thanjavur	0	0	0	0	0	0	0	0	0
19. Thiruvarur	0	0	0	0	0	0	0	0	0
20. Nagapattinam	0	0	0	0	14	0	0	14	14
21. Madurai	0	0	0	0	0	0	0	0	0
22. Theni	0	0	0	0	0	0	0	0	0
23. Dindigul	0	0	0	0	0	0	0	0	0
24. Ramanathapuram	0	0	0	0	0	0	0	0	0
25. Virudhunagar	0	0	0	0	0	0	0	0	0
26. Sivagangai	0	0	0	0	0	0	0	0	0
27. Tirunelveli	0	0	0	0	0	0	0	0	0
28. Thoothukudi	0	0	0	0	0	0	0	0	0
29. The Nilgiris	0	0	0	0	0	0	0	0	0
30. Kanyakumari	0	0	0	0	0	0	0	0	0
STATE	**0**	**0**	**0**	**0**	**14**	**0**	**0**	**14**	**14**

(Contd...)

TABLE - III A

NUMBER AND SOURCES OF IRRIGATION 04-05

(in numbers)

District	4) WELLS — d) FILTER POINT TUBE WELLS — ii) Private — Having independent ayacuts: Electric Pumpsets	Diesel Pumpsets	Others	Total	Supplementing other sources: Electric Pumpsets	Diesel Pumpsets	Others	Total	Total No. of Private wells	Total (Govt.+Private)
1. Chennai	0	0	0	0	0	0	0	0	0	0
2. Kancheepuram	0	0	0	0	0	0	0	0	0	0
3. Thiruvallur	0	0	0	0	0	0	0	0	0	0
4. Cuddalore	0	0	0	0	0	0	0	0	0	0
5. Villupuram	0	0	0	0	0	0	0	0	0	0
6. Vellore	0	0	0	0	0	0	0	0	0	0
7. Thiruvannamalai	0	0	0	0	0	0	0	0	0	0
8. Salem	0	0	0	0	0	0	0	0	0	0
9. Namakkal	0	0	0	0	0	0	0	0	0	0
10. Dharmapuri	0	0	0	0	0	0	0	0	0	0
11. Krishnagiri	0	0	0	0	0	0	0	0	0	0
12. Coimbatore	0	0	0	0	0	0	0	0	0	0
13. Erode	0	0	0	0	0	0	0	0	0	0
14. Tiruchirapalli	90	13	0	103	382	65	0	447	550	550
15. Karur	198	0	0	198	0	0	0	0	198	198
16. Perambalur	2740	1126	0	3866	0	0	0	0	3866	3866
17. Pudukottai	0	0	0	0	0	0	0	0	0	0
18. Thanjavur	3112	594	20	3726	10490	6895	53	17438	21164	21164
19. Thiruvarur	0	0	0	0	3537	499	203	4239	4239	4239
20. Nagapattinam	0	0	0	0	10113	2545	0	12658	12658	12672
21. Madurai	0	0	0	0	0	0	0	0	0	0
22. Theni	0	0	0	0	0	0	0	0	0	0
23. Dindigul	0	0	0	0	0	0	0	0	0	0
24. Ramanathapuram	0	0	0	0	0	0	0	0	0	0
25. Virudhunagar	0	0	0	0	0	0	0	0	0	0
26. Sivagangai	0	0	0	0	0	0	0	0	0	0
27. Tirunelveli	0	0	0	0	0	0	0	0	0	0
28. Thoothukudi	0	0	0	0	0	0	0	0	0	0
29. The Nilgiris	0	0	0	0	0	0	0	0	0	0
30. Kanyakumari	0	0	0	0	0	0	0	0	0	0
STATE	6140	1733	20	7893	24522	10004	256	34782	42675	42689

(Contd...)

TABLE - III A

NUMBER AND SOURCES OF IRRIGATION 04-05

(in numbers)

District	4) WELLS — e) ARTISAN WELLS — i) Government								
	Having independent ayacuts				Supplementing other sources				Total No. of Govt. wells
	Electric Pumpsets	Diesel Pumpsets	Others	Total	Electric Pumpsets	Diesel Pumpsets	Others	Total	
1. Chennai	0	0	0	0	0	0	0	0	0
2. Kancheepuram	0	0	0	0	0	0	0	0	0
3. Thiruvallur	0	0	0	0	0	0	0	0	0
4. Cuddalore	0	0	0	0	0	0	0	0	0
5. Villupuram	0	0	0	0	0	0	0	0	0
6. Vellore	0	0	0	0	0	0	0	0	0
7. Thiruvannamalai	0	0	0	0	0	0	0	0	0
8. Salem	0	0	0	0	0	0	0	0	0
9. Namakkal	0	0	0	0	0	0	0	0	0
10. Dharmapuri	0	0	0	0	0	0	0	0	0
11. Krishnagiri	0	0	0	0	0	0	0	0	0
12. Coimbatore	0	0	0	0	0	0	0	0	0
13. Erode	0	0	0	0	0	0	0	0	0
14. Tiruchirapalli	0	0	0	0	0	0	0	0	0
15. Karur	0	0	0	0	0	0	0	0	0
16. Perambalur	0	0	0	0	0	0	0	0	0
17. Pudukottai	0	0	0	0	0	0	0	0	0
18. Thanjavur	0	0	0	0	0	0	0	0	0
19. Thiruvarur	0	0	0	0	0	0	0	0	0
20. Nagapattinam	0	0	0	0	0	0	0	0	0
21. Madurai	0	0	0	0	0	0	0	0	0
22. Theni	0	0	0	0	0	0	0	0	0
23. Dindigul	0	0	0	0	0	0	0	0	0
24. Ramanathapuram	0	0	0	0	0	0	0	0	0
25. Virudhunagar	0	0	0	0	0	0	0	0	0
26. Sivagangai	0	0	0	0	0	0	0	0	0
27. Tirunelveli	0	0	0	0	0	0	0	0	0
28. Thoothukudi	0	0	0	0	0	0	0	0	0
29. The Nilgiris	0	0	0	0	0	0	0	0	0
30. Kanyakumari	0	0	0	0	0	0	0	0	0
STATE	0	0	0	0	0	0	0	0	0

(Contd...)

TABLE - III A

NUMBER AND SOURCES OF IRRIGATION 04-05

(in numbers)

District	4) WELLS									
	e) ARTISAN WELLS									
	ii) Private									Total (Govt.+Private)
	Having independent ayacuts				Supplementing other sources				Total No. of Private wells	
	Electric Pumpsets	Diesel Pumpsets	Others	Total	Electric Pumpsets	Diesel Pumpsets	Others	Total		
1. Chennai	0	0	0	0	0	0	0	0	0	0
2. Kancheepuram	0	0	0	0	0	0	0	0	0	0
3. Thiruvallur	0	0	0	0	0	0	0	0	0	0
4. Cuddalore	0	0	0	0	0	0	0	0	0	0
5. Villupuram	0	0	0	0	0	0	0	0	0	0
6. Vellore	0	0	0	0	0	0	0	0	0	0
7. Thiruvannamalai	0	0	0	0	0	0	0	0	0	0
8. Salem	0	0	0	0	0	0	0	0	0	0
9. Namakkal	0	0	0	0	0	0	0	0	0	0
10. Dharmapuri	0	0	0	0	0	0	0	0	0	0
11. Krishnagiri	0	0	0	0	0	0	0	0	0	0
12. Coimbatore	0	0	0	0	0	0	0	0	0	0
13. Erode	0	0	0	0	0	0	0	0	0	0
14. Tiruchirapalli	0	0	0	0	0	0	0	0	0	0
15. Karur	0	0	0	0	0	0	0	0	0	0
16. Perambalur	0	0	0	0	0	0	0	0	0	0
17. Pudukottai	0	0	0	0	0	0	0	0	0	0
18. Thanjavur	0	0	0	0	0	0	0	0	0	0
19. Thiruvarur	0	0	0	0	0	0	0	0	0	0
20. Nagapattinam	0	0	0	0	0	0	0	0	0	0
21. Madurai	0	0	0	0	0	0	0	0	0	0
22. Theni	0	0	0	0	0	0	0	0	0	0
23. Dindigul	0	0	0	0	0	0	0	0	0	0
24. Ramanathapuram	0	0	0	0	0	0	0	0	0	0
25. Virudhunagar	0	0	0	0	0	0	0	0	0	0
26. Sivagangai	0	0	0	0	0	0	0	0	0	0
27. Tirunelveli	0	0	0	0	0	0	0	0	0	0
28. Thoothukudi	0	0	0	0	0	0	0	0	0	0
29. The Nilgiris	0	0	0	0	0	0	0	0	0	0
30. Kanyakumari	0	0	0	0	0	0	0	0	0	0
STATE	0	0	0	0	0	0	0	0	0	0

(Contd...)

TABLE - III A

NUMBER AND SOURCES OF IRRIGATION 04-05

(in numbers)

District	4) WELLS								
	f) OPEN WELLS								
	i) Government								
	Having independent ayacuts				Supplementing other sources				Total No. of Govt. wells
	Electric Pumpsets	Diesel Pumpsets	Others	Total	Electric Pumpsets	Diesel Pumpsets	Others	Total	
1. Chennai	0	0	0	0	0	0	0	0	0
2. Kancheepuram	0	0	0	0	0	0	0	0	0
3. Thiruvallur	7	0	0	7	0	0	0	0	7
4. Cuddalore	0	0	0	0	0	0	0	0	0
5. Villupuram	13	0	0	13	0	0	0	0	13
6. Vellore	16	0	0	16	0	0	0	0	16
7. Thiruvannamalai	0	0	0	0	0	0	0	0	0
8. Salem	6	0	0	6	0	0	0	0	6
9. Namakkal	0	0	0	0	0	0	0	0	0
10. Dharmapuri	6	0	0	6	0	0	0	0	6
11. Krishnagiri	54	0	0	54	3	0	0	3	57
12. Coimbatore	58	0	0	58	0	0	0	0	58
13. Erode	98	0	0	98	0	0	0	0	98
14. Tiruchirapalli	0	0	0	0	0	0	0	0	0
15. Karur	0	0	0	0	0	0	0	0	0
16. Perambalur	0	0	0	0	0	0	0	0	0
17. Pudukottai	34	0	118	152	12	0	0	12	164
18. Thanjavur	0	0	0	0	0	0	0	0	0
19. Thiruvarur	0	0	0	0	0	0	0	0	0
20. Nagapattinam	0	0	0	0	0	0	0	0	0
21. Madurai	7	0	0	7	0	0	0	0	7
22. Theni	9	0	0	9	0	0	0	0	9
23. Dindigul	0	0	0	0	0	0	0	0	0
24. Ramanathapuram	0	0	0	0	0	0	0	0	0
25. Virudhunagar	0	0	0	0	87	0	0	87	87
26. Sivagangai	0	0	0	0	83	0	0	83	83
27. Tirunelveli	55	0	0	55	4	0	0	4	59
28. Thoothukudi	0	0	0	0	0	0	0	0	0
29. The Nilgiris	0	0	0	0	0	0	0	0	0
30. Kanyakumari	0	0	0	0	0	0	0	0	0
STATE	**363**	**0**	**118**	**481**	**189**	**0**	**0**	**189**	**670**

(Contd...)

TABLE - III A

NUMBER AND SOURCES OF IRRIGATION 04-05

(in numbers)

District	4) WELLS									
	f) OPEN WELLS									
	ii) Private									
	Having independent ayacuts				Supplementing other sources				Total No. of Private wells	Total (Govt.+Private)
	Electric Pumpsets	Diesel Pumpsets	Others	Total	Electric Pumpsets	Diesel Pumpsets	Others	Total		
1. Chennai	0	0	0	0	0	0	0	0	0	0
2. Kancheepuram	37770	5112	10	42892	10369	2513	16	12898	55790	55790
3. Thiruvallur	9998	0	0	9998	0	0	0	0	9998	10005
4. Cuddalore	7901	3252	0	11153	0	0	0	0	11153	11153
5. Villupuram	88361	64568	0	152929	1062	0	0	1062	153991	154004
6. Vellore	79793	1085	0	80878	38997	2427	118	41542	122420	122436
7. Thiruvannamalai	140240	29560	280	170080	0	0	0	0	170080	170080
8. Salem	100581	11238	2787	114606	182	0	0	182	114788	114794
9. Namakkal	57767	0	735	58502	0	0	0	0	58502	58502
10. Dharmapuri	41794	22706	5546	70046	1901	1865	1644	5410	75456	75462
11. Krishnagiri	28790	23566	2909	55265	2695	5903	407	9005	64270	64327
12. Coimbatore	86650	3608	114	90372	3155	578	20	3753	94125	94183
13. Erode	92137	14548	0	106685	838	82	0	920	107605	107703
14. Tiruchirapalli	59741	13881	460	74082	1867	3374	0	5241	79323	79323
15. Karur	38065	7412	381	45858	616	50	0	666	46524	46524
16. Perambalur	29277	14951	863	45091	0	0	0	0	45091	45091
17. Pudukottai	22549	5426	4331	32306	1511	1963	163	3637	35943	36107
18. Thanjavur	802	709	1367	2878	80	7	47	134	3012	3012
19. Thiruvarur	0	0	0	0	669	279	127	1075	1075	1075
20. Nagapattinam	0	0	0	0	0	0	5932	5932	5932	5932
21. Madurai	42597	5431	263	48291	4719	567	21	5307	53598	53605
22. Theni	24357	166	0	24523	179	0	0	179	24702	24711
23. Dindigul	69654	16765	10520	96939	308	80	0	388	97327	97327
24. Ramanathapuram	3246	1788	1998	7032	477	0	227	704	7736	7736
25. Virudhunagar	18018	5976	3478	27472	6395	1793	336	8524	35996	36083
26. Sivagangai	11042	4302	721	16065	856	1830	0	2686	18751	18834
27. Tirunelveli	54503	19985	933	75421	11251	566	0	11817	87238	87297
28. Thoothukudi	19033	2395	2634	24062	0	0	0	0	24062	24062
29. The Nilgiris	254	323	63	640	0	128	0	128	768	768
30. Kanyakumari	2435	163	0	2598	0	0	0	0	2598	2598
STATE	1167355	278916	40393	1486664	88127	24005	9058	121190	1607854	1608524

(Contd...)

TABLE - III A

NUMBER AND SOURCES OF IRRIGATION 04-05

(in numbers)

District	4) WELLS								
	TOTAL No. OF WELLS								
	i) Government								
	Having independent ayacuts				Supplementing other sources				Total No. of Govt. wells
	Electric Pumpsets	Diesel Pumpsets	Others	Total	Electric Pumpsets	Diesel Pumpsets	Others	Total	
1. Chennai	0	0	0	0	0	0	0	0	0
2. Kancheepuram	5	0	0	5	0	0	0	0	5
3. Thiruvallur	7	0	0	7	0	0	0	0	7
4. Cuddalore	7	0	0	7	0	0	0	0	7
5. Villupuram	921	0	0	921	0	0	0	0	921
6. Vellore	19	0	0	19	0	0	0	0	19
7. Thiruvannamalai	0	0	0	0	0	0	0	0	0
8. Salem	6	0	0	6	0	0	0	0	6
9. Namakkal	0	0	0	0	0	0	0	0	0
10. Dharmapuri	6	0	0	6	0	0	0	0	6
11. Krishnagiri	54	0	0	54	3	0	0	3	57
12. Coimbatore	58	0	0	58	0	0	0	0	58
13. Erode	104	0	0	104	0	0	0	0	104
14. Tiruchirapalli	0	0	0	0	0	0	0	0	0
15. Karur	0	0	0	0	0	0	0	0	0
16. Perambalur	0	0	0	0	0	0	0	0	0
17. Pudukottai	92	0	118	210	14	0	0	14	224
18. Thanjavur	36	0	0	36	12	0	0	12	48
19. Thiruvarur	0	0	0	0	37	0	0	37	37
20. Nagapattinam	0	0	0	0	14	0	0	14	14
21. Madurai	11	0	0	11	0	0	0	0	11
22. Theni	9	0	0	9	0	0	0	0	9
23. Dindigul	0	0	0	0	0	0	0	0	0
24. Ramanathapuram	0	0	0	0	0	0	0	0	0
25. Virudhunagar	0	0	0	0	87	0	0	87	87
26. Sivagangai	72	0	0	72	83	0	0	83	155
27. Tirunelveli	55	0	0	55	4	0	0	4	59
28. Thoothukudi	5	0	0	5	0	0	0	0	5
29. The Nilgiris	0	0	0	0	0	0	0	0	0
30. Kanyakumari	0	0	0	0	0	0	0	0	0
STATE	1467	0	118	1585	254	0	0	254	1839

(Contd...)

TABLE - III A

NUMBER AND SOURCES OF IRRIGATION 04-05

(in numbers)

District	4) WELLS									
	TOTAL No. OF WELLS									
	ii) Private									
	Having independent ayacuts				Supplementing other sources				Total No. of Private wells	Total (Govt.+Private)
	Electric Pumpsets	Diesel Pumpsets	Others	Total	Electric Pumpsets	Diesel Pumpsets	Others	Total		
1. Chennai	0	0	0	0	0	0	0	0	0	0
2. Kancheepuram	49445	5353	10	54808	10452	2513	16	12981	67789	67794
3. Thiruvallur	19983	300	0	20283	0	0	0	0	20283	20290
4. Cuddalore	36686	9117	0	45803	468	300	0	768	46571	46578
5. Villupuram	110900	65384	0	176284	1062	0	0	1062	177346	178267
6. Vellore	80406	1085	0	81491	38997	2427	118	41542	123033	123052
7. Thiruvannamalai	140590	29560	280	170430	0	0	0	0	170430	170430
8. Salem	108159	11632	2787	122578	1837	0	0	1837	124415	124421
9. Namakkal	62579	0	759	63338	0	0	0	0	63338	63338
10. Dharmapuri	42378	22706	5546	70630	1911	1865	1644	5420	76050	76056
11. Krishnagiri	28907	23566	2909	55382	2705	5903	407	9015	64397	64454
12. Coimbatore	100580	3608	114	104302	20640	634	111	21385	125687	125745
13. Erode	100869	14779	0	115648	838	82	0	920	116568	116672
14. Tiruchirapalli	64127	15010	460	79597	2924	3450	0	6374	85971	85971
15. Karur	39584	7440	381	47405	616	50	0	666	48071	48071
16. Perambalur	36035	19334	863	56232	0	0	0	0	56232	56232
17. Pudukottai	31382	5490	4333	41205	3526	1994	163	5683	46888	47112
18. Thanjavur	21429	4152	1387	26968	16246	8027	1300	25573	52541	52589
19. Thiruvarur	0	0	0	0	8333	2166	432	10931	10931	10968
20. Nagapattinam	0	0	0	0	10113	2545	5932	18590	18590	18604
21. Madurai	42908	5431	263	48602	4940	567	21	5528	54130	54141
22. Theni	28120	204	0	28324	221	0	0	221	28545	28554
23. Dindigul	72948	16792	10520	100260	308	80	0	388	100648	100648
24. Ramanathapuram	3434	1855	1998	7287	491	41	227	759	8046	8046
25. Virudhunagar	18018	5976	3478	27472	6395	1793	336	8524	35996	36083
26. Sivagangai	11743	4302	721	16766	856	1830	0	2686	19452	19607
27. Tirunelveli	54875	19985	933	75793	11251	566	0	11817	87610	87669
28. Thoothukudi	19783	2395	2634	24812	0	0	0	0	24812	24817
29. The Nilgiris	254	323	63	640	0	128	0	128	768	768
30. Kanyakumari	3171	185	0	3356	44	0	0	44	3400	3400
STATE	1329293	295964	40439	1665696	145174	36961	10707	192842	1858538	1860377

(Concluded)

TABLE - III B

AREA IRRIGATED BY DIFFERENT SOURCES OF IRRIGATION 04-05

(in ha.)

1) CANALS

District	GROSS AREA			NET AREA			Irrigation Intensity
	Govt	Private	Total	Govt	Private	Total	
1. Chennai	0	0	0	0	0	0	0.00
2. Kancheepuram	555	0	555	525	0	525	1.06
3. Thiruvallur	3032	0	3032	2148	0	2148	1.41
4. Cuddalore	49131	0	49131	46391	0	46391	1.06
5. Villupuram	7447	0	7447	6370	0	6370	1.17
6. Vellore	0	0	0	0	0	0	0 00
7. Thiruvannamalai	3735	0	3735	3735	0	3735	1.00
8. Salem	855	0	855	795	0	795	1.08
9. Namakkal	5072	0	5072	4835	0	4835	1.05
10. Dharmapuri	3725	0	3725	3725	0	3725	1.00
11. Krishnagiri	4938	0	4938	4938	0	4938	1.00
12. Coimbatore	49555	700	50255	46173	560	46733	1.08
13. Erode	100547	0	100547	82829	0	82829	1.21
14. Tiruchirapalli	36661	0	36661	31920	0	31920	1.15
15. Karur	13424	0	13424	13263	0	13263	1.01
16. Perambalur	9756	0	9756	9180	0	9180	1.06
17. Pudukottai	10101	0	10101	10100	0	10100	1.00
18. Thanjavur	159137	0	159137	131037	0	131037	1.21
19. Thiruvarur	156526	0	156526	141206	0	141206	1.11
20. Nagapattinam	146099	0	146099	118174	0	118174	1.24
21. Madurai	33218	0	33218	28089	0	28089	1.18
22. Theni	16136	0	16136	11434	0	11434	1.41
23. Dindigul	6971	0	6971	6145	0	6145	1.13
24. Ramanathapuram	0	0	0	0	0	0	0.00
25. Virudhunagar	0	0	0	0	0	0	0.00
26. Sivagangai	0	0	0	0	0	0	0.00
27. Tirunelveli	27916	0	27916	17691	0	17691	1.58
28. Thoothukudi	17331	0	17331	16581	0	16581	1.05
29. The Nilgiris	5	0	5	5	0	5	1.00
30. Kanyakumari	22434	0	22434	15970	0	15970	1.40
STATE	**884307**	**700**	**885007**	**753259**	**560**	**753819**	**1.17**

(Contd...)

TABLE - III B

AREA IRRIGATED BY DIFFERENT SOURCES OF IRRIGATION 04-05

(in ha.)

2) TANKS

District	GROSS AREA			NET AREA			Irrigation Intensity
	Govt	Private	Total	Govt	Private	Total	
1. Chennai	0	0	0	0	0	0	0.00
2. Kancheepuram	64863	0	64863	54180	0	54180	1.20
3. Thiruvallur	17983	0	17983	14979	0	14979	1.20
4. Cuddalore	6350	0	6350	5675	0	5675	1.12
5. Villupuram	52679	0	52679	45941	0	45941	1.15
6. Vellore	0	0	0	0	0	0	0.00
7. Thiruvannamalai	16459	0	16459	13432	0	13432	1.23
8. Salem	236	0	236	236	0	236	1.00
9. Namakkal	0	0	0	0	0	0	0.00
10. Dharmapuri	3400	0	3400	3400	0	3400	1.00
11. Krishnagiri	7148	0	7148	6933	0	6933	1.03
12. Coimbatore	890	57	947	861	57	918	1.03
13. Erode	583	0	583	509	0	509	1.15
14. Tiruchirapalli	6352	0	6352	6337	0	6337	1.00
15. Karur	2	0	2	2	0	2	1.00
16. Perambalur	6428	0	6428	6325	0	6325	1.02
17. Pudukottai	71611	0	71611	71381	0	71381	1.00
18. Thanjavur	368	0	368	358	0	358	1.03
19. Thiruvarur	0	0	0	0	0	0	0.00
20. Nagapattinam	0	0	0	0	0	0	0.00
21. Madurai	15056	0	15056	14963	0	14963	1.01
22. Theni	2275	0	2275	2072	0	2072	1.10
23. Dindigul	2618	0	2618	2411	0	2411	1.09
24. Ramanathapuram	61382	0	61382	61382	0	61382	1.00
25. Virudhunagar	24967	0	24967	24967	0	24967	1.00
26. Sivagangai	67464	0	67464	67464	0	67464	1.00
27. Tirunelveli	55383	0	55383	45933	0	45933	1.21
28. Thoothukudi	5724	0	5724	5528	0	5528	1.04
29. The Nilgiris	0	0	0	0	0	0	0.00
30. Kanyakumari	13821	0	13821	10029	0	10029	1.38
STATE	**504042**	**57**	**504099**	**465298**	**57**	**465355**	**1.08**

(Contd...)

TABLE - III B

AREA IRRIGATED BY DIFFERENT SOURCES OF IRRIGATION 04-05

(in ha.)

District	3) WELLS (SOLE IRRIGATION)						Irrigation Intensity
	A) TUBE WELLS & OTHER TYPES OF WELLS						
	GROSS AREA			NET AREA			
	Govt	Private	Total	Govt	Private	Total	
1. Chennai	0	0	0	0	0	0	0.00
2. Kancheepuram	27	13782	13809	27	9448	9475	1.46
3. Thiruvallur	0	51668	51668	0	41633	41633	1.24
4. Cuddalore	164	110100	110264	164	86164	86328	1.28
5. Villupuram	0	62511	62511	0	52416	52416	1.19
6. Vellore	0	12038	12038	0	6431	6431	1.87
7. Thiruvannamalai	0	302	302	0	147	147	2.05
8. Salem	60	11401	11461	40	9063	9103	1.26
9. Namakkal	0	3207	3207	0	3030	3030	1.06
10. Dharmapuri	0	2717	2717	0	2500	2500	1.09
11. Krishnagiri	0	156	156	0	156	156	1.00
12. Coimbatore	0	10245	10245	0	9406	9406	1.09
13. Erode	0	7733	7733	0	7055	7055	1.10
14. Tiruchirapalli	0	12335	12335	0	10281	10281	1.20
15. Karur	0	4593	4593	0	4172	4172	1.10
16. Perambalur	0	23375	23375	0	18373	18373	1.27
17. Pudukottai	224	14203	14427	217	13487	13704	1.05
18. Thanjavur	136	35957	36093	136	28253	28389	1.27
19. Thiruvarur	0	0	0	0	0	0	0.00
20. Nagapattinam	0	0	0	0	0	0	0.00
21. Madurai	12	751	763	12	751	763	1.00
22. Theni	0	6700	6700	0	6480	6480	1.03
23. Dindigul	0	1692	1692	0	1631	1631	1.04
24. Ramanathapuram	0	443	443	0	443	443	1.00
25. Virudhunagar	0	0	0	0	0	0	0.00
26. Sivagangai	223	1858	2081	223	1858	2081	1.00
27. Tirunelveli	0	710	710	0	675	675	1.05
28. Thoothukudi	0	446	446	0	435	435	1.03
29. The Nilgiris	0	0	0	0	0	0	0.00
30. Kanyakumari	0	911	911	0	522	522	1.75
STATE	**846**	**389834**	**390680**	**819**	**314810**	**315629**	**1.24**

(Contd...)

TABLE - III B

AREA IRRIGATED BY DIFFERENT SOURCES OF IRRIGATION 04-05

(in ha.)

District	3) WELLS (SOLE IRRIGATION)						
	B) OPEN WELLS						Irrigation Intensity
	GROSS AREA			NET AREA			
	Govt	Private	Total	Govt	Private	Total	
1. Chennai	0	0	0	0	0	0	0.00
2. Kancheepuram	0	59135	59135	0	41298	41298	1.43
3. Thiruvallur	0	29496	29496	0	23647	23647	1.25
4. Cuddalore	0	8886	8886	0	7734	7734	1.15
5. Villupuram	0	140303	140303	0	117192	117192	1.20
6. Vellore	0	80696	80696	0	61923	61923	1.30
7. Thiruvannamalai	0	167985	167985	0	126842	126842	1.32
8. Salem	0	85203	85203	0	70065	70065	1.22
9. Namakkal	0	42421	42421	0	31731	31731	1.34
10. Dharmapuri	8	47411	47419	8	41814	41822	1.13
11. Krishnagiri	209	34557	34766	162	30452	30614	1.14
12. Coimbatore	38	110718	110756	38	101807	101845	1.09
13. Erode	12	68158	68170	12	57962	57974	1.18
14. Tiruchirapalli	0	48444	48444	0	43011	43011	1.13
15. Karur	0	26907	26907	0	25443	25443	1.06
16. Perambalur	0	36365	36365	0	29999	29999	1.21
17. Pudukottai	148	7912	8060	144	7384	7528	1.07
18. Thanjavur	0	1105	1105	0	1105	1105	1.00
19. Thiruvarur	0	0	0	0	0	0	0.00
20. Nagapattinam	0	0	0	0	0	0	0.00
21. Madurai	15	36438	36453	15	33376	33391	1.09
22. Theni	40	35515	35555	37	32634	32671	1.09
23. Dindigul	0	87432	87432	0	81451	81451	1.07
24. Ramanathapuram	0	10893	10893	0	10893	10893	1.00
25. Virudhunagar	0	32747	32747	0	27629	27629	1.19
26. Sivagangai	0	13615	13615	0	13615	13615	1.00
27. Tirunelveli	66	51855	51921	54	46036	46090	1.13
28. Thoothukudi	0	17668	17668	0	17494	17494	1.01
29. The Nilgiris	0	532	532	0	532	532	1.00
30. Kanyakumari	0	1526	1526	0	1226	1226	1.24
STATE	536	1283923	1284459	470	1084295	1084765	1.18

(Contd...)

TABLE - III B

AREA IRRIGATED BY DIFFERENT SOURCES OF IRRIGATION 04-05

(in ha.)

4) SUPPLEMENTARY IRRIGATION (by all types of Wells)

District	GROSS AREA			NET AREA			Irrigation Intensity
	Govt	Private	Total	Govt	Private	Total	
1. Chennai	0	0	0	0	0	0	0.00
2. Kancheepuram	0	4456	4456	0	4155	4155	1.07
3. Thiruvallur	0	0	0	0	0	0	0.00
4. Cuddalore	0	180	180	0	180	180	1.00
5. Villupuram	0	2786	2786	0	2786	2786	1.00
6. Vellore	0	0	0	0	0	0	0.00
7. Thiruvannamalai	0	0	0	0	0	0	0.00
8. Salem	0	850	850	0	600	600	1.42
9. Namakkal	0	0	0	0	0	0	0.00
10. Dharmapuri	0	1272	1272	0	1148	1148	1.11
11. Krishnagiri	0	149	149	0	149	149	1.00
12. Coimbatore	0	6899	6899	0	6420	6420	1.07
13. Erode	0	800	800	0	750	750	1.07
14. Tiruchirapalli	0	1862	1862	0	1862	1862	1.00
15. Karur	0	817	817	0	817	817	1.00
16. Perambalur	0	0	0	0	0	0	0.00
17. Pudukottai	0	2163	2163	0	2050	2050	1.06
18. Thanjavur	44	30215	30259	14	24501	24515	1.23
19. Thiruvarur	115	14951	15066	110	14170	14280	1.06
20. Nagapattinam	52	31185	31237	52	28178	28230	1.11
21. Madurai	0	2405	2405	0	2245	2245	1.07
22. Theni	0	345	345	0	345	345	1.00
23. Dindigul	0	20	20	0	20	20	1.00
24. Ramanathapuram	0	563	563	0	563	563	1.00
25. Virudhunagar	58	1421	1479	58	1421	1479	1.00
26. Sivagangai	0	3076	3076	0	3076	3076	1.00
27. Tirunelveli	0	14815	14815	0	12104	12104	1.22
28. Thoothukudi	0	0	0	0	0	0	0.00
29. The Nilgiris	0	0	0	0	0	0	0.00
30. Kanyakumari	0	22	22	0	22	22	1.00
STATE	**269**	**121252**	**121521**	**234**	**107562**	**107796**	**1.13**

(Contd...)

TABLE - III B

AREA IRRIGATED BY DIFFERENT SOURCES OF IRRIGATION 04-05

(in ha.)

6) OTHER SOURCES (Spring Channels etc.)

District	GROSS AREA			NET AREA			Irrigation Intensity
	Govt	Private	Total	Govt	Private	Total	
1. Chennai	0	0	0	0	0	0	0.00
2. Kancheepuram	0	0	0	0	0	0	0.00
3. Thiruvallur	0	1614	1614	0	1547	1547	1.04
4. Cuddalore	227	0	227	227	0	227	1.00
5. Villupuram	0	102	102	0	102	102	1.00
6. Vellore	0	4374	4374	0	1940	1940	0.00
7. Thiruvannamalai	0	0	0	0	0	0	0.00
8. Salem	0	0	0	0	0	0	0.00
9. Namakkal	10185	274	10459	7692	132	7824	1.34
10. Dharmapuri	0	0	0	0	0	0	0.00
11. Krishnagiri	1099	335	1434	1099	335	1434	1.00
12. Coimbatore	1371	0	1371	1359	0	1359	1.01
13. Erode	1146	202	1348	1144	202	1346	1.00
14. Tiruchirapalli	0	0	0	0	0	0	0.00
15. Karur	0	0	0	0	0	0	0.00
16. Perambalur	112	0	112	110	0	110	1.02
17. Pudukottai	0	0	0	0	0	0	0.00
18. Thanjavur	0	0	0	0	0	0	0.00
19. Thiruvarur	0	0	0	0	0	0	0.00
20. Nagapattinam	0	0	0	0	0	0	0.00
21. Madurai	0	0	0	0	0	0	0.00
22. Theni	0	0	0	0	0	0	0.00
23. Dindigul	1398	0	1398	1317	0	1317	1.06
24. Ramanathapuram	0	0	0	0	0	0	0.00
25. Virudhunagar	0	0	0	0	0	0	0.00
26. Sivagangai	0	0	0	0	0	0	0.00
27. Tirunelveli	0	0	0	0	0	0	0.00
28. Thoothukudi	0	0	0	0	0	0	0.00
29. The Nilgiris	134	65	199	134	65	199	1.00
30. Kanyakumari	225	0	225	225	0	225	1.00
STATE	**15897**	**6966**	**22863**	**13307**	**4323**	**17630**	**1.30**

(Contd...)

TABLE - III B

AREA IRRIGATED BY DIFFERENT SOURCES OF IRRIGATION 04-05

(in ha.)

District	AREA IRRIGATED BY ALL SOURCES					
	Net area irrigated (excl.wells suppl.other sources)	% of Net area irrigated to Net area sown	Area irrigated more than once	Gross area of crops irrigated	% of Gross area irrigated to Gross area sown	Irrigation Intensity
1. Chennai	0	0.00	0	0	0.00	0.00
2. Kancheepuram	105478	86.91	32884	138362	89.05	1.31
3. Thiruvallur	83954	84.30	19839	103793	80.12	1.24
4. Cuddalore	146355	67.96	28503	174858	63.24	1.19
5. Villupuram	222021	69.30	41021	263042	70.39	1.18
6. Vellore	70294	40.65	26814	97108	46.88	1.38
7. Thiruvannamalai	144156	61.11	44325	188481	65.13	1.31
8. Salem	80199	39.53	17556	97755	41.85	1.22
9. Namakkal	47420	28.37	13739	61159	28.90	1.29
10. Dharmapuri	51447	30.28	5814	57261	30.11	1.11
11. Krishnagiri	44075	24.53	4367	48442	24 73	1.10
12. Coimbatore	160261	49.40	13313	173574	49.39	1.08
13. Erode	149713	49.89	28668	178381	54.18	1.19
14. Tiruchirapalli	91549	53.54	12243	103792	55.81	1.13
15. Karur	42880	42.70	2046	44926	43.76	1.05
16. Perambalur	63987	30.07	12049	76036	32.83	1.19
17. Pudukottai	102713	64.71	1486	104199	64.91	1.01
18. Thanjavur	160889	84.99	35814	196703	78.23	1.22
19. Thiruvarur	141206	96.40	15320	156526	68.45	1.11
20. Nagapattinam	118174	82.57	27925	146099	61.03	1.24
21. Madurai	77206	55.72	8284	85490	57.96	1.11
22. Theni	52657	46.99	8009	60666	50.20	1.15
23. Dindigul	92955	36.32	7156	100111	37.87	1.08
24. Ramanathapuram	72718	37.91	0	72718	37.91	1.00
25. Virudhunagar	52596	37.23	5118	57714	39.07	1.10
26. Sivagangai	83160	68.07	0	83160	68.07	1.00
27. Tirunelveli	110389	66.33	25541	135930	68.51	1.23
28. Thoothukudi	40038	22.33	1131	41169	22.72	1.03
29. The Nilgiris	736	0.93	0	736	0.92	1.00
30. Kanyakumari	27972	35.62	10945	38917	42.53	1.39
STATE	**2637198**	**51.74**	**449910**	**3087108**	**52.42**	**1.17**

(Concluded)

TABLE - III C

MASONRY AND NON-MASONRY WELLS UNDER DUG CUM BORE AND OPEN WELLS 04-05

(in numbers)

District	DUG CUM BORE WELLS						
	Government			Private			Total (Govt.+ Private)
	Masonry	Non-Masonry	Total	Masonry	Non-Masonry	Total	
1. Chennai	0	0	0	0	0	0	0
2. Kancheepuram	0	0	0	0	0	0	0
3. Thiruvallur	0	0	0	293	0	293	293
4. Cuddalore	0	0	0	366	423	789	789
5. Villupuram	0	0	0	1396	0	1396	1396
6. Vellore	0	0	0	46	10	56	56
7. Thiruvannamalai	0	0	0	0	0	0	0
8. Salem	0	0	0	0	0	0	0
9. Namakkal	0	0	0	0	0	0	0
10. Dharmapuri	0	0	0	0	0	0	0
11. Krishnagiri	0	0	0	0	0	0	0
12. Coimbatore	0	0	0	2994	192	3186	3186
13. Erode	6	0	6	1480	70	1550	1556
14. Tiruchirapalli	0	0	0	0	26	26	26
15. Karur	0	0	0	25	0	25	25
16. Perambalur	0	0	0	1004	0	1004	1004
17. Pudukottai	0	0	0	3094	0	3094	3094
18. Thanjavur	0	0	0	1690	1000	2690	2690
19. Thiruvarur	0	0	0	618	0	618	618
20. Nagapattinam	0	0	0	0	0	0	0
21. Madurai	0	0	0	0	0	0	0
22. Theni	0	0	0	324	0	324	324
23. Dindigul	0	0	0	1994	0	1994	1994
24. Ramanathapuram	0	0	0	0	0	0	0
25. Virudhunagar	0	0	0	0	0	0	0
26. Sivagangai	0	0	0	0	0	0	0
27. Tirunelveli	0	0	0	0	0	0	0
28. Thoothukudi	0	0	0	0	0	0	0
29. The Nilgiris	0	0	0	0	0	0	0
30. Kanyakumari	0	0	0	0	0	0	0
STATE	6	0	6	15324	1721	17045	17051

(Contd...)

TABLE - III C
MASONRY AND NON-MASONRY WELLS UNDER DUG CUM BORE AND OPEN WELLS 04-05

(in numbers)

District	OPEN WELLS						
	Government			Private			Total (Govt.+ Private)
	Masonry	Non-Masonry	Total	Masonry	Non-Masonry	Total	
1. Chennai	0	0	0	0	0	0	0
2. Kancheepuram	0	0	0	52947	2843	55790	55790
3. Thiruvallur	7	0	7	7398	2600	9998	10005
4. Cuddalore	0	0	0	7752	3401	11153	11153
5. Villupuram	13	0	13	127558	26433	153991	154004
6. Vellore	9	7	16	94969	27451	122420	122436
7. Thiruvannamalai	0	0	0	150492	19588	170080	170080
8. Salem	4	2	6	108257	6531	114788	114794
9. Namakkal	0	0	0	57596	906	58502	58502
10. Dharmapuri	6	0	6	58690	16766	75456	75462
11. Krishnagiri	39	18	57	41629	22641	64270	64327
12. Coimbatore	58	0	58	58619	35506	94125	94183
13. Erode	79	19	98	95358	12247	107605	107703
14. Tiruchirapalli	0	0	0	71048	8275	79323	79323
15. Karur	0	0	0	39504	7020	46524	46524
16. Perambalur	0	0	0	35948	9143	45091	45091
17. Pudukottai	133	31	164	28208	7735	35943	36107
18. Thanjavur	0	0	0	3012	0	3012	3012
19. Thiruvarur	0	0	0	1075	0	1075	1075
20. Nagapattinam	0	0	0	5789	143	5932	5932
21. Madurai	7	0	7	44863	8735	53598	53605
22. Theni	9	0	9	24187	515	24702	24711
23. Dindigul	0	0	0	73020	24307	97327	97327
24. Ramanathapuram	0	0	0	5184	2552	7736	7736
25. Virudhunagar	87	0	87	32039	3957	35996	36083
26. Sivagangai	83	0	83	15208	3543	18751	18834
27. Tirunelveli	51	8	59	83351	3887	87238	87297
28. Thoothukudi	0	0	0	23587	475	24062	24062
29. The Nilgiris	0	0	0	651	117	768	768
30. Kanyakumari	0	0	0	2397	201	2598	2598
STATE	**585**	**85**	**670**	**1350336**	**257518**	**1607854**	**1608524**

(Concluded)

TABLE - III D

WELLS USED FOR DOMESTIC PURPOSES, INDUSTRIAL PURPOSE AND WELLS NOT IN USE 04 - 05

(in numbers)

District	Wells used for Domestic purposes				Wells used for industrial purposes				Wells not in use
	Electrical Pumpsets	Diesel Pumpsets	Others	Total	Electrical Pumpsets	Diesel Pumpsets	Others	Total	
1. Chennai	0	0	0	0	0	0	0	0	0
2. Kancheepuram	30236	17193	0	47429	9	0	0	9	11897
3. Thiruvallur	68375	0	2968	71343	0	0	0	0	1117
4. Cuddalore	9148	0	15014	24162	71	0	0	71	228
5. Villupuram	36664	0	7265	43929	134	0	0	134	81
6. Vellore	1225	0	39673	40898	137	0	0	137	115
7. Thiruvannamalai	37120	0	3254	40374	44	0	0	44	7835
8. Salem	24963	0	11499	36462	475	0	0	475	4451
9. Namakkal	9120	0	234	9354	0	0	0	0	17772
10. Dharmapuri	5602	1404	3115	10121	41	0	0	41	1885
11. Krishnagiri	4584	0	2955	7539	63	0	0	63	1879
12. Coimbatore	10173	0	8229	18402	1070	0	0	1070	16301
13. Erode	15191	0	10016	25207	278	0	0	278	0
14. Tiruchirapalli	8133	386	1794	10313	5	0	0	5	9125
15. Karur	1963	0	3538	5501	209	0	0	209	3088
16. Perambalur	6707	0	4160	10867	126	0	0	126	0
17. Pudukottai	2457	0	5242	7699	14	0	0	14	1459
18. Thanjavur	5452	10	21009	26471	232	0	0	232	27721
19. Thiruvarur	1462	0	19816	21278	453	0	0	453	359
20. Nagapattinam	27518	0	16158	43676	156	0	0	156	461
21. Madurai	28896	0	4975	33871	2268	60	9	2337	179
22. Theni	4992	0	711	5703	256	0	0	256	192
23. Dindigul	10710	0	4951	15661	377	0	0	377	8396
24. Ramanathapuram	76	0	17445	17521	0	0	0	0	5316
25. Virudhunagar	5318	0	4128	9446	0	0	0	0	7619
26. Sivagangai	17320	0	11029	28349	70	299	0	369	3515
27. Tirunelveli	4155	52	6108	10315	3	1	0	4	5170
28. Thoothukudi	1116	0	13238	14354	0	0	0	0	3233
29. The Nilgiris	203	60	444	707	0	0	0	0	62
30. Kanyakumari	8704	0	16342	25046	136	0	0	136	100
STATE	**387583**	**19105**	**255310**	**661998**	**6627**	**360**	**9**	**6996**	**139556**

TABLE - IV A

AREA UNDER FOOD CROPS DURING 04-05

(in ha)

District	CEREALS								
	PADDY								
	Kar /Kuruvai / Sornavari (Apr-July)			Samba / Thaladi / Pishanam (Aug-Nov)			Navarai /Kodai (Dec-March)		
	Irrig.	Un irrig.	Total	Irrig.	Un irrig.	Total	Irrig.	Un irrig.	Total
1. Chennai	0	0	0	0	0	0	0	0	0
2. Kancheepuram	16424	0	16424	54046	4377	58423	26827	0	26827
3. Thiruvallur	24479	1544	26023	27411	6202	33613	6393	705	7098
4. Cuddalore	23930	0	23930	84141	198	84339	6330	0	6330
5. Villupuram	42307	0	42307	101693	2663	104356	17032	1	17033
6. Vellore	7090	90	7180	14134	0	14134	8085	0	8085
7. Thiruvannamalai	29939	0	29939	60074	160	60234	26647	0	26647
8. Salem	6966	35	7001	16727	385	17112	3191	0	3191
9. Namakkal	212	0	212	8185	0	8185	645	0	645
10. Dharmapuri	5415	110	5525	6799	0	6799	1591	0	1591
11. Krishnagiri	6745	14	6759	9641	181	9822	1039	0	1039
12. Coimbatore	1412	0	1412	4055	0	4055	1772	0	1772
13. Erode	11674	0	11674	40934	103	41037	2636	0	2636
14. Tiruchirapalli	6825	0	6825	50870	636	51506	3825	22	3847
15. Karur	98	0	98	17399	0	17399	736	0	736
16. Perambalur	4454	0	4454	31450	8734	40184	1796	0	1796
17. Pudukottai	1574	0	1574	83967	8149	92116	309	33	342
18. Thanjavur	26959	0	26959	130042	0	130042	3607	0	3607
19. Thiruvarur	9752	0	9752	137500	0	137500	1356	0	1356
20. Nagapattinam	23701	0	23701	112342	16664	129006	432	0	432
21. Madurai	8629	0	8629	48658	0	48658	3081	0	3081
22. Theni	5257	0	5257	11246	0	11246	132	0	132
23. Dindigul	679	0	679	15145	0	15145	5207	0	5207
24. Ramanathapuram	0	0	0	55620	70987	126607	0	0	0
25. Virudhunagar	0	0	0	26521	803	27324	2389	0	2389
26. Sivagangai	0	0	0	68683	16458	85141	0	0	0
27. Tirunelveli	24297	0	24297	60256	0	60256	2279	0	2279
28. Thoothukudi	1859	0	1859	12232	0	12232	2324	0	2324
29. The Nilgiris	5	1438	1443	0	0	0	0	0	0
30. Kanyakumari	10684	0	10684	11332	0	11332	0	0	0
STATE	301366	3231	304597	1301103	136700	1437803	129661	761	130422

(Contd...)

TABLE - IV A

AREA UNDER FOOD CROPS DURING 04-05

(in ha)

District	CEREALS								
	PADDY (TOTAL)			JOWAR (CHOLAM)			BAJRA (CUMBU)		
	Irrigated	un irrigated	Total	Irrigated	un irrigated	Total	Irrigated	un irrigated	Total
1. Chennai	0	0	0	0	0	0	0	0	0
2. Kancheepuram	97297	4377	101674	2	0	2	9	17	26
3. Thiruvallur	58283	8451	66734	47	140	187	935	1015	1950
4. Cuddalore	114401	198	114599	5	1322	1327	218	2958	3176
5. Villupuram	161032	2664	163696	380	1624	2004	1075	19364	20439
6. Vellore	29309	90	29399	207	12257	12464	494	4023	4517
7. Thiruvannamalai	116660	160	116820	152	1525	1677	256	5795	6051
8. Salem	26884	420	27304	2729	12793	15522	1035	2733	3768
9. Namakkal	9042	0	9042	11372	13261	24633	8	337	345
10. Dharmapuri	13805	110	13915	193	21280	21473	374	1433	1807
11. Krishnagiri	17425	195	17620	8	4060	4068	63	123	186
12. Coimbatore	7239	0	7239	3337	91551	94888	219	241	460
13. Erode	55244	103	55347	253	492	745	148	1185	1333
14. Tiruchirapalli	61520	658	62178	3536	34473	38009	187	3162	3349
15. Karur	18233	0	18233	1640	35909	37549	99	5093	5192
16. Perambalur	37700	8734	46434	25	14631	14656	424	1392	1816
17. Pudukottai	85850	8182	94032	24	1344	1368	0	35	35
18. Thanjavur	160608	0	160608	0	0	0	5	1	6
19. Thiruvarur	148608	0	148608	0	0	0	0	0	0
20. Nagapattinam	136475	16664	153139	0	0	0	5	0	5
21. Madurai	60368	0	60368	181	10424	10605	429	4772	5201
22. Theni	16635	0	16635	1199	13039	14238	303	5035	5338
23. Dindigul	21031	0	21031	2796	50302	53098	479	3518	3997
24. Ramanathapuram	55620	70987	126607	120	2909	3029	22	1215	1237
25. Virudhunagar	28910	803	29713	121	11475	11596	95	5490	5585
26. Sivagangai	68683	16458	85141	70	177	247	37	20	57
27. Tirunelveli	86832	0	86832	1436	1294	2730	253	514	767
28. Thoothukudi	16415	0	16415	56	10568	10624	187	20778	20965
29. The Nilgiris	5	1438	1443	0	0	0	0	0	0
30. Kanyakumari	22016	0	22016	0	0	0	0	0	0
STATE	**1732130**	**140692**	**1872822**	**29889**	**346850**	**376739**	**7359**	**90249**	**97608**

(Contd...)

TABLE - IV A

AREA UNDER FOOD CROPS DURING 04-05

(in ha)

District	CEREALS								
	RAGI			MAIZE			KORRA		
	Irrigated	un irrigated	Total	Irrigated	un irrigated	Total	Irrigated	un irrigated	Total
1. Chennai	0	0	0	0	0	0	0	0	0
2. Kancheepuram	685	170	855	22	5	27	0	0	0
3. Thiruvallur	176	23	199	0	0	0	0	4	4
4. Cuddalore	149	52	201	0	3950	3950	0	3	3
5. Villupuram	1243	584	1827	733	980	1713	15	278	293
6. Vellore	2656	1607	4263	1040	0	1040	0	265	265
7. Thiruvannamalai	1702	1180	2882	181	105	286	0	0	0
8. Salem	1589	8832	10421	4070	9715	13785	0	507	507
9. Namakkal	14	118	132	1386	589	1975	0	158	158
10. Dharmapuri	2389	15409	17798	101	101	202	0	147	147
11. Krishnagiri	2115	55617	57732	99	4	103	0	5	5
12. Coimbatore	46	121	167	20362	4330	24692	0	1	1
13. Erode	164	7901	8065	9919	5840	15759	0	6	6
14. Tiruchirapalli	13	123	136	368	6073	6441	0	1	1
15. Karur	16	0	16	158	18	176	0	0	0
16. Perambalur	15	64	79	428	56995	57423	0	0	0
17. Pudukottai	117	239	356	814	100	914	0	0	0
18. Thanjavur	35	0	35	840	0	840	0	0	0
19. Thiruvarur	4	0	4	9	0	9	0	0	0
20. Nagapattinam	0	0	0	29	0	29	0	0	0
21. Madurai	31	91	122	96	730	826	0	2	2
22. Theni	28	46	74	3411	2761	6172	63	4	67
23. Dindigul	19	93	112	8074	25993	34067	0	3	3
24. Ramanathapuram	511	1194	1705	9	128	137	0	0	0
25. Virudhunagar	247	167	414	1702	6534	8236	0	12	12
26. Sivagangai	239	467	706	2	0	2	0	0	0
27. Tirunelveli	292	50	342	3301	3585	6886	0	37	37
28. Thoothukudi	53	149	202	681	3522	4203	0	113	113
29. The Nilgiris	0	0	0	0	0	0	0	2	2
30. Kanyakumari	0	0	0	0	0	0	0	0	0
STATE	**14548**	**94297**	**108845**	**57835**	**132058**	**189893**	**78**	**1548**	**1626**

(Contd...)

TABLE - IV A

AREA UNDER FOOD CROPS DURING 04-05

(in ha)

District	CEREALS								
	VARAGU			SAMAI			KUDHIRAI VALLI		
	Irrigated	un irrigated	Total	Irrigated	un irrigated	Total	Irrigated	un irrigated	Total
1. Chennai	0	0	0	0	0	0	0	0	0
2. Kancheepuram	0	0	0	0	0	0	0	0	0
3. Thiruvallur	0	0	0	0	0	0	0	0	0
4. Cuddalore	0	2749	2749	0	0	0	0	0	0
5. Villupuram	19	1277	1296	0	538	538	0	0	0
6. Vellore	1	230	231	58	4261	4319	0	0	0
7. Thiruvannamalai	0	1958	1958	0	2808	2808	0	0	0
8. Salem	0	455	455	0	1036	1036	0	0	0
9. Namakkal	0	0	0	0	215	215	0	0	0
10. Dharmapuri	0	21	21	0	21419	21419	0	0	0
11. Krishnagiri	0	51	51	0	2936	2936	0	0	0
12. Coimbatore	0	0	0	0	12	12	0	0	0
13. Erode	0	0	0	0	31	31	0	0	0
14. Tiruchirapalli	0	77	77	0	216	216	0	0	0
15. Karur	0	0	0	0	1	1	0	0	0
16. Perambalur	0	1207	1207	0	0	0	0	0	0
17. Pudukottai	0	113	113	0	2	2	0	0	0
18. Thanjavur	0	18	18	0	0	0	0	0	0
19. Thiruvarur	0	0	0	0	0	0	0	0	0
20. Nagapattinam	0	0	0	0	0	0	0	0	0
21. Madurai	2	293	295	0	38	38	1	3647	3648
22. Theni	0	0	0	3	93	96	1	9	10
23. Dindigul	0	21	21	0	143	143	0	11	11
24. Ramanathapuram	0	0	0	0	0	0	104	792	896
25. Virudhunagar	0	15	15	0	3	3	7	1438	1445
26. Sivagangai	1	1	2	0	1	1	5	2	7
27. Tirunelveli	0	38	38	0	2	2	10	127	137
28. Thoothukudi	0	0	0	0	1	1	0	241	241
29. The Nilgiris	0	0	0	0	2	2	0	0	0
30. Kanyakumari	0	0	0	0	0	0	0	0	0
STATE	**23**	**8524**	**8547**	**61**	**33758**	**33819**	**128**	**6267**	**6395**

(Contd...)

TABLE - IV A

AREA UNDER FOOD CROPS DURING 04-05

(in ha)

District	CEREALS								
	PANI VARAGU			WHEAT			TOTAL CEREALS		
	Irrigated	un irrigated	Total	Irrigated	un irrigated	Total	Irrigated	un irrigated	Total
1. Chennai	0	0	0	0	0	0	0	0	0
2. Kancheepuram	0	0	0	0	0	0	98015	4569	102584
3. Thiruvallur	0	0	0	0	0	0	59441	9633	69074
4. Cuddalore	0	0	0	0	0	0	114773	11232	126005
5. Villupuram	0	0	0	0	0	0	164497	27309	191806
6. Vellore	0	0	0	0	0	0	33765	22733	56498
7. Thiruvannamalai	0	0	0	0	0	0	118951	13531	132482
8. Salem	0	239	239	1	0	1	36308	36730	73038
9. Namakkal	0	0	0	0	0	0	21822	14678	36500
10. Dharmapuri	0	0	0	0	0	0	16862	59920	76782
11. Krishnagiri	0	0	0	1	0	1	19711	62991	82702
12. Coimbatore	0	0	0	9	6	15	31212	96262	127474
13. Erode	0	0	0	0	0	0	65728	15558	81286
14. Tiruchirapalli	0	0	0	0	0	0	65624	44783	110407
15. Karur	0	0	0	0	0	0	20146	41021	61167
16. Perambalur	0	0	0	0	0	0	38592	83023	121615
17. Pudukottai	0	0	0	0	0	0	86805	10015	96820
18. Thanjavur	0	0	0	0	0	0	161488	19	161507
19. Thiruvarur	0	0	0	0	0	0	148621	0	148621
20. Nagapattinam	0	0	0	0	0	0	136509	16664	153173
21. Madurai	0	0	0	0	0	0	61108	19997	81105
22. Theni	0	0	0	0	0	0	21643	20987	42630
23. Dindigul	0	0	0	0	0	0	32399	80084	112483
24. Ramanathapuram	0	0	0	0	0	0	56386	77225	133611
25. Virudhunagar	0	0	0	0	0	0	31082	25937	57019
26. Sivagangai	2	2	4	0	0	0	69039	17128	86167
27. Tirunelveli	0	0	0	0	0	0	92124	5647	97771
28. Thoothukudi	0	0	0	0	0	0	17392	35372	52764
29. The Nilgiris	0	0	0	1	0	1	6	1442	1448
30. Kanyakumari	0	0	0	0	0	0	22016	0	22016
STATE	2	241	243	12	6	18	1842065	854490	2696555

(Contd...)

TABLE - IV A

AREA UNDER FOOD CROPS DURING 04-05

(in ha)

District	PULSES								
	BENGAL GRAM			RED GRAM			BLACK GRAM		
	Irrigated	un irrigated	Total	Irrigated	un irrigated	Total	Irrigated	un irrigated	Total
1. Chennai	0	0	0	0	0	0	0	0	0
2. Kancheepuram	0	0	0	0	33	33	2663	391	3054
3. Thiruvallur	1	0	1	219	1208	1427	941	249	1190
4. Cuddalore	0	0	0	0	664	664	138	31425	31563
5. Villupuram	0	0	0	33	476	509	1667	14328	15995
6. Vellore	2	0	2	8	13766	13774	469	3911	4380
7. Thiruvannamalai	0	73	73	123	2455	2578	1096	3076	4172
8. Salem	36	127	163	169	1055	1224	529	2490	3019
9. Namakkal	13	3	16	0	1307	1307	1245	2273	3518
10. Dharmapuri	3	753	756	13	2475	2488	55	1651	1706
11. Krishnagiri	0	9	9	0	2656	2656	3	424	427
12. Coimbatore	4	4142	4146	25	271	296	52	2134	2186
13. Erode	0	8	8	82	1346	1428	342	1620	1962
14. Tiruchirapalli	30	11	41	4	2393	2397	1059	3342	4401
15. Karur	0	0	0	42	4660	4702	103	301	404
16. Perambalur	0	6	6	0	995	995	267	1116	1383
17. Pudukottai	0	0	0	5	1602	1607	383	536	919
18. Thanjavur	0	0	0	2	48	50	1154	12554	13708
19. Thiruvarur	0	0	0	1	0	1	512	38829	39341
20. Nagapattinam	0	0	0	0	0	0	0	45465	45465
21. Madurai	0	106	106	8	1017	1025	11	1552	1563
22. Theni	0	0	0	95	2880	2975	30	155	185
23. Dindigul	27	877	904	0	563	563	168	5103	5271
24. Ramanathapuram	0	0	0	0	0	0	44	2061	2105
25. Virudhunagar	0	128	128	1	380	381	117	5338	5455
26. Sivagangai	0	0	0	15	250	265	1	417	418
27. Tirunelveli	5	5	10	33	0	33	640	15398	16038
28. Thoothukudi	0	51	51	0	38	38	154	14315	14469
29. The Nilgiris	0	0	0	0	0	0	0	0	0
30. Kanyakumari	0	0	0	0	0	0	159	1908	2067
STATE	**121**	**6299**	**6420**	**878**	**42538**	**43416**	**14002**	**212362**	**226364**

(Contd...)

TABLE - IV A

AREA UNDER FOOD CROPS DURING 04-05

(in ha)

District	PULSES								
	GREEN GRAM			HORSE GRAM			MOCHAI		
	Irrigated	un irrigated	Total	Irrigated	un irrigated	Total	Irrigated	un irrigated	Total
1. Chennai	0	0	0	0	0	0	0	0	0
2. Kancheepuram	324	344	668	0	82	82	2	0	2
3. Thiruvallur	8032	198	8230	13	155	168	3	0	3
4. Cuddalore	19	3470	3489	13	44	57	0	7	7
5. Villupuram	121	260	381	61	396	457	12	24	36
6. Vellore	130	2080	2210	0	5189	5189	30	1193	1223
7. Thiruvannamalai	237	1162	1399	0	3855	3855	2	101	103
8. Salem	44	3121	3165	0	2191	2191	49	3083	3132
9. Namakkal	324	8241	8565	0	2102	2102	0	54	54
10. Dharmapuri	11	1069	1080	0	13752	13752	0	2685	2685
11. Krishnagiri	141	473	614	0	16010	16010	9	1271	1280
12. Coimbatore	74	5361	5435	50	5006	5056	29	4093	4122
13. Erode	324	5320	5644	8	8434	8442	7	41	48
14. Tiruchirapalli	130	500	630	6	846	852	0	294	294
15. Karur	30	87	117	0	1519	1519	1	0	1
16. Perambalur	2	252	254	0	19	19	0	29	29
17. Pudukottai	34	186	220	0	130	130	0	9	9
18. Thanjavur	1	8708	8709	0	0	0	1	0	1
19. Thiruvarur	0	27053	27053	0	0	0	4	0	4
20. Nagapattinam	0	21984	21984	0	0	0	0	0	0
21. Madurai	67	3888	3955	0	196	196	1	840	841
22. Theni	30	134	164	1	625	626	11	2031	2042
23. Dindigul	84	3354	3438	0	5103	5103	63	1876	1939
24. Ramanathapuram	0	161	161	0	13	13	0	0	0
25. Virudhunagar	175	9742	9917	0	329	329	2	214	216
26. Sivagangai	0	99	99	1	5	6	0	42	42
27. Tirunelveli	2879	8616	11495	43	641	684	2	0	2
28. Thoothukudi	105	25778	25883	0	666	666	0	16	16
29. The Nilgiris	0	0	0	0	0	0	0	0	0
30. Kanyakumari	0	0	0	0	9	9	0	0	0
STATE	13318	141641	154959	196	67317	67513	228	17903	18131

(Contd...)

TABLE - IV A

AREA UNDER FOOD CROPS DURING 04-05

(in ha)

District	PULSES								
	COW PEA			OTHER PULSES			TOTAL PULSES		
	Irrigated	un irrigated	Total	Irrigated	un irrigated	Total	Irrigated	un irrigated	Total
1. Chennai	0	0	0	0	0	0	0	0	0
2. Kancheepuram	554	42	596	0	0	0	3543	892	4435
3. Thiruvallur	79	87	166	0	0	0	9288	1897	11185
4. Cuddalore	22	53	75	0	4	4	192	35667	35859
5. Villupuram	54	1950	2004	0	0	0	1948	17434	19382
6. Vellore	72	2895	2967	1	94	95	712	29128	29840
7. Thiruvannamalai	395	1633	2028	0	0	0	1853	12355	14208
8. Salem	114	2145	2259	104	1432	1536	1045	15644	16689
9. Namakkal	64	1643	1707	0	249	249	1646	15872	17518
10. Dharmapuri	3	3621	3624	3	497	500	88	26503	26591
11. Krishnagiri	0	1253	1253	9	2861	2870	162	24957	25119
12. Coimbatore	423	8911	9334	101	4085	4186	758	34003	34761
13. Erode	598	3063	3661	32	9357	9389	1393	29189	30582
14. Tiruchirapalli	4	234	238	0	31	31	1233	7651	8884
15. Karur	1	294	295	0	698	698	177	7559	7736
16. Perambalur	0	6	6	0	0	0	269	2423	2692
17. Pudukottai	1	524	525	0	0	0	423	2987	3410
18. Thanjavur	1	0	1	0	0	0	1159	21310	22469
19. Thiruvarur	0	0	0	0	0	0	517	65882	66399
20. Nagapattinam	0	0	0	0	0	0	0	67449	67449
21. Madurai	0	1596	1596	0	1	1	87	9196	9283
22. Theni	50	3024	3074	1	0	1	218	8849	9067
23. Dindigul	333	9933	10266	1	1159	1160	676	27968	28644
24. Ramanathapuram	5	771	776	0	0	0	49	3006	3055
25. Virudhunagar	39	922	961	0	0	0	334	17053	17387
26. Sivagangai	2	518	520	2	1	3	21	1332	1353
27. Tirunelveli	4	3817	3821	1	0	1	3607	28477	32084
28. Thoothukudi	0	731	731	2	3	5	261	41598	41859
29. The Nilgiris	0	1	1	0	0	0	0	1	1
30. Kanyakumari	0	233	233	0	0	0	159	2150	2309
STATE	**2818**	**49900**	**52718**	**257**	**20472**	**20729**	**31818**	**558432**	**590250**

(Contd...)

TABLE - IV A

AREA UNDER FOOD CROPS DURING 04-05

(in ha)

District	TOTAL FOOD GRAINS (CEREALS + PULSES)			SPICES AND CONDIMENTS					
				ARECANUT			CARDAMOM		
	Irrigated	un irrigated	Total	Irrigated	un irrigated	Total	Irrigated	un irrigated	Total
1. Chennai	0	0	0	0	0	0	0	0	0
2. Kancheepuram	101558	5461	107019	0	0	0	0	0	0
3. Thiruvallur	68729	11530	80259	0	0	0	0	0	0
4. Cuddalore	114965	46899	161864	0	0	0	0	0	0
5. Villupuram	166445	44743	211188	5	0	5	0	0	0
6. Vellore	34477	51861	86338	0	0	0	0	0	0
7. Thiruvannamalai	120804	25886	146690	0	0	0	0	0	0
8. Salem	37353	52374	89727	1606	0	1606	0	42	42
9. Namakkal	23468	30550	54018	188	0	188	0	30	30
10. Dharmapuri	16950	86423	103373	308	0	308	0	0	0
11. Krishnagiri	19873	87948	107821	38	0	38	0	0	0
12. Coimbatore	31970	130265	162235	1574	0	1574	0	813	813
13. Erode	67121	44747	111868	155	0	155	0	1	1
14. Tiruchirapalli	66857	52434	119291	13	0	13	0	1	1
15. Karur	20323	48580	68903	1	0	1	0	0	0
16. Perambalur	38861	85446	124307	17	0	17	0	0	0
17. Pudukottai	87228	13002	100230	0	0	0	0	0	0
18. Thanjavur	162647	21329	183976	0	8	8	0	0	0
19. Thiruvarur	149138	65882	215020	0	5	5	0	0	0
20. Nagapattinam	136509	84113	220622	0	2	2	0	0	0
21. Madurai	61195	29193	90388	0	0	0	0	0	0
22. Theni	21861	29836	51697	10	21	31	0	1499	1499
23. Dindigul	33075	108052	141127	28	32	60	0	282	282
24. Ramanathapuram	56435	80231	136666	0	0	0	0	0	0
25. Virudhunagar	31416	42990	74406	1	0	1	279	0	279
26. Sivagangai	69060	18460	87520	0	0	0	0	0	0
27. Tirunelveli	95731	34124	129855	12	110	122	0	831	831
28. Thoothukudi	17653	76970	94623	0	0	0	0	0	0
29. The Nilgiris	6	1443	1449	5	202	207	0	1034	1034
30. Kanyakumari	22175	2150	24325	71	665	736	0	124	124
STATE	**1873883**	**1412922**	**3286805**	**4032**	**1045**	**5077**	**279**	**4657**	**4936**

(Contd...)

TABLE - IV A

AREA UNDER FOOD CROPS DURING 04-05

(in ha)

District	SPICES AND CONDIMENTS								
	CHILLIES			GARLIC			GINGER		
	Irrigated	un irrigated	Total	Irrigated	un irrigated	Total	Irrigated	un irrigated	Total
1. Chennai	0	0	0	0	0	0	0	0	0
2. Kancheepuram	213	0	213	0	0	0	0	0	0
3. Thiruvallur	406	158	564	0	0	0	0	0	0
4. Cuddalore	118	0	118	0	0	0	0	0	0
5. Villupuram	282	0	282	2	0	2	0	0	0
6. Vellore	665	0	665	0	0	0	0	0	0
7. Thiruvannamalai	703	0	703	0	0	0	0	0	0
8. Salem	1408	14	1422	0	0	0	0	0	0
9. Namakkal	206	0	206	0	0	0	0	0	0
10. Dharmapuri	708	34	742	0	0	0	0	0	0
11. Krishnagiri	468	19	487	1	0	1	2	0	2
12. Coimbatore	954	104	1058	0	0	0	1	0	1
13. Erode	863	0	863	24	0	24	0	0	0
14. Tiruchirapalli	1449	546	1995	0	0	0	0	0	0
15. Karur	680	0	680	0	0	0	0	0	0
16. Perambalur	1308	1213	2521	0	0	0	0	0	0
17. Pudukottai	98	0	98	0	0	0	0	0	0
18. Thanjavur	50	0	50	0	0	0	1	0	1
19. Thiruvarur	22	0	22	0	0	0	0	0	0
20. Nagapattinam	21	3	24	0	0	0	0	0	0
21. Madurai	607	1	608	0	0	0	0	0	0
22. Theni	193	0	193	0	0	0	0	0	0
23. Dindigul	1560	0	1560	123	189	312	3	0	3
24. Ramanathapuram	4781	18345	23126	0	0	0	0	0	0
25. Virudhunagar	2579	1016	3595	0	0	0	0	0	0
26. Sivagangai	2088	2700	4788	0	0	0	0	0	0
27. Tirunelveli	1457	0	1457	0	0	0	0	0	0
28. Thoothukudi	1830	17105	18935	0	0	0	0	0	0
29. The Nilgiris	1	10	11	34	70	104	0	562	562
30. Kanyakumari	4	0	4	0	0	0	5	0	5
STATE	**25722**	**41268**	**66990**	**184**	**259**	**443**	**12**	**562**	**574**

(Contd...)

TABLE - IV A

AREA UNDER FOOD CROPS DURING 04-05

(in ha)

District	SPICES AND CONDIMENTS								
	PEPPER			NUTMEG			CLOVES & CINNAMON		
	Irrigated	un irrigated	Total	Irrigated	un irrigated	Total	Irrigated	un irrigated	Total
1. Chennai	0	0	0	0	0	0	0	0	0
2. Kancheepuram	0	0	0	0	0	0	0	0	0
3. Thiruvallur	0	0	0	0	0	0	0	0	0
4. Cuddalore	0	0	0	0	0	0	0	0	0
5. Villupuram	0	0	0	0	0	0	0	0	0
6. Vellore	1	0	1	0	6	6	0	0	0
7. Thiruvannamalai	0	0	0	0	0	0	0	0	0
8. Salem	0	19	19	0	1	1	0	2	2
9. Namakkal	0	572	572	0	0	0	0	290	290
10. Dharmapuri	0	0	0	0	0	0	0	0	0
11. Krishnagiri	4	0	4	0	0	0	0	0	0
12. Coimbatore	3	124	127	5	0	5	1	0	1
13. Erode	0	1	1	1	0	1	0	0	0
14. Tiruchirapalli	0	0	0	0	0	0	0	2	2
15. Karur	0	0	0	0	0	0	0	0	0
16. Perambalur	0	0	0	0	0	0	0	0	0
17. Pudukottai	0	0	0	0	0	0	0	0	0
18. Thanjavur	6	0	6	0	0	0	0	0	0
19. Thiruvarur	0	0	0	0	0	0	0	0	0
20. Nagapattinam	0	0	0	0	0	0	0	0	0
21. Madurai	0	0	0	0	0	0	0	0	0
22. Theni	0	64	64	0	0	0	0	0	0
23. Dindigul	2	724	726	0	0	0	0	4	4
24. Ramanathapuram	0	0	0	0	0	0	0	0	0
25. Virudhunagar	0	0	0	0	0	0	0	3	3
26. Sivagangai	0	0	0	0	0	0	0	0	0
27. Tirunelveli	0	50	50	0	3	3	0	158	158
28. Thoothukudi	0	0	0	0	0	0	0	0	0
29. The Nilgiris	0	2434	2434	0	16	16	0	21	21
30. Kanyakumari	0	113	113	2	12	14	3	527	530
STATE	16	4101	4117	8	38	46	4	1007	1011

(Contd...)

TABLE - IV A

AREA UNDER FOOD CROPS DURING 04-05

(in ha)

District	SPICES AND CONDIMENTS								
	FENNEL			FENU GREEK SEED			CURRY LEAVES		
	Irrigated	un irrigated	Total	Irrigated	un irrigated	Total	Irrigated	un irrigated	Total
1. Chennai	0	0	0	0	0	0	0	0	0
2. Kancheepuram	0	0	0	0	0	0	20	0	20
3. Thiruvallur	0	0	0	0	0	0	3	2	5
4. Cuddalore	0	0	0	0	0	0	6	5	11
5. Villupuram	0	0	0	0	0	0	117	0	117
6. Vellore	0	0	0	0	0	0	15	0	15
7. Thiruvannamalai	0	0	0	1	0	1	15	0	15
8. Salem	0	0	0	0	0	0	512	37	549
9. Namakkal	0	0	0	0	0	0	4	0	4
10. Dharmapuri	0	0	0	0	0	0	0	2	2
11. Krishnagiri	0	0	0	7	0	7	18	0	18
12. Coimbatore	0	0	0	0	0	0	1331	0	1331
13. Erode	0	0	0	0	0	0	21	0	21
14. Tiruchirapalli	0	0	0	0	0	0	5	2	7
15. Karur	0	0	0	0	0	0	6	0	6
16. Perambalur	0	0	0	0	0	0	11	0	11
17. Pudukottai	0	0	0	0	0	0	0	0	0
18. Thanjavur	0	0	0	0	0	0	1	0	1
19. Thiruvarur	0	0	0	0	0	0	1	0	1
20. Nagapattinam	0	0	0	0	0	0	0	2	2
21. Madurai	0	0	0	0	0	0	15	0	15
22. Theni	0	0	0	0	0	0	76	1	77
23. Dindigul	0	0	0	0	0	0	21	0	21
24. Ramanathapuram	0	0	0	0	0	0	0	0	0
25. Virudhunagar	0	0	0	0	0	0	41	0	41
26. Sivagangai	0	0	0	0	0	0	0	0	0
27. Tirunelveli	0	0	0	0	0	0	19	1	20
28. Thoothukudi	0	0	0	0	0	0	430	0	430
29. The Nilgiris	0	0	0	0	0	0	0	0	0
30. Kanyakumari	0	0	0	0	0	0	5	5	10
STATE	0	0	0	8	0	8	2693	57	2750

(Contd...)

TABLE - IV A

AREA UNDER FOOD CROPS DURING 04-05

(in ha)

District	SPICES AND CONDIMENTS								
	MINT			CORIANDER			TURMERIC		
	Irrigated	un irrigated	Total	Irrigated	un irrigated	Total	Irrigated	un irrigated	Total
1. Chennai	0	0	0	0	0	0	0	0	0
2. Kancheepuram	1	0	1	5	0	5	27	0	27
3. Thiruvallur	0	0	0	0	0	0	6	0	6
4. Cuddalore	0	0	0	0	3430	3430	78	0	78
5. Villupuram	1	0	1	222	1	223	1939	0	1939
6. Vellore	7	0	7	111	0	111	657	0	657
7. Thiruvannamalai	1	0	1	7	0	7	466	0	466
8. Salem	3	0	3	78	4	82	2696	0	2696
9. Namakkal	0	0	0	17	15	32	1363	36	1399
10. Dharmapuri	0	0	0	154	385	539	2522	0	2522
11. Krishnagiri	61	0	61	234	0	234	684	0	684
12. Coimbatore	3	0	3	110	1717	1827	1822	0	1822
13. Erode	1	0	1	4	0	4	8025	0	8025
14. Tiruchirapalli	1	0	1	68	631	699	402	0	402
15. Karur	0	0	0	6	0	6	236	0	236
16. Perambalur	0	0	0	3	1797	1800	547	0	547
17. Pudukottai	0	0	0	8	0	8	6	0	6
18. Thanjavur	2	0	2	0	0	0	18	0	18
19. Thiruvarur	0	0	0	1	0	1	4	0	4
20. Nagapattinam	0	0	0	0	0	0	2	0	2
21. Madurai	0	0	0	88	462	550	19	1	20
22. Theni	2	0	2	19	0	19	1	0	1
23. Dindigul	0	0	0	111	23	134	15	0	15
24. Ramanathapuram	0	0	0	204	1480	1684	1	0	1
25. Virudhunagar	0	0	0	12	3125	3137	2	0	2
26. Sivagangai	0	0	0	4	23	27	28	0	28
27. Tirunelveli	3	0	3	46	0	46	2	0	2
28. Thoothukudi	0	0	0	23	4717	4740	5	0	5
29. The Nilgiris	0	0	0	3	2	5	1	5	6
30. Kanyakumari	0	0	0	0	0	0	0	0	0
STATE	86	C	86	1538	17812	19350	21574	42	21616

(Contd...)

TABLE - IV A

AREA UNDER FOOD CROPS DURING 04-05

(in ha)

District	SPICES AND CONDIMENTS								
	TAMARIND			OTHERS			TOTAL SPICES		
	Irrigated	un irrigated	Total	Irrigated	un irrigated	Total	Irrigated	un irrigated	Total
1. Chennai	0	0	0	0	0	0	0	0	0
2. Kancheepuram	11	29	40	0	0	0	277	29	306
3. Thiruvallur	12	33	45	0	0	0	427	193	620
4. Cuddalore	0	189	189	0	0	0	202	3624	3826
5. Villupuram	8	178	186	0	0	0	2576	179	2755
6. Vellore	0	486	486	0	2	2	1456	494	1950
7. Thiruvannamalai	24	8	32	1	0	1	1218	8	1226
8. Salem	5	352	357	0	0	0	6308	471	6779
9. Namakkal	0	509	509	0	0	0	1778	1452	3230
10. Dharmapuri	0	1149	1149	0	0	0	3692	1570	5262
11. Krishnagiri	0	1154	1154	0	0	0	1517	1173	2690
12. Coimbatore	120	880	1000	0	0	0	5924	3638	9562
13. Erode	185	112	297	0	0	0	9279	114	9393
14. Tiruchirapalli	21	1327	1348	1	0	1	1960	2509	4469
15. Karur	0	117	117	0	0	0	929	117	1046
16. Perambalur	0	629	629	0	0	0	1886	3639	5525
17. Pudukottai	0	320	320	0	0	0	112	320	432
18. Thanjavur	1	197	198	0	0	0	79	205	284
19. Thiruvarur	0	156	156	0	0	0	28	161	189
20. Nagapattinam	0	285	285	0	0	0	23	292	315
21. Madurai	34	1414	1448	3	0	3	766	1878	2644
22. Theni	6	2761	2767	0	0	0	307	4346	4653
23. Dindigul	2	4532	4534	0	0	0	1865	5786	7651
24. Ramanathapuram	0	222	222	0	0	0	4986	20047	25033
25. Virudhunagar	0	446	446	0	0	0	2914	4590	7504
26. Sivagangai	0	491	491	0	2	2	2120	3216	5336
27. Tirunelveli	13	859	872	0	0	0	1552	2012	3564
28. Thoothukudi	0	313	313	0	0	0	2288	22135	24423
29. The Nilgiris	0	0	0	0	0	0	44	4356	4400
30. Kanyakumari	0	1613	1613	0	0	0	90	3059	3149
STATE	442	20761	21203	5	4	9	56603	91613	148216

(Contd...)

TABLE - IV A

AREA UNDER FOOD CROPS DURING 04-05

(in ha)

District	SUGAR CROPS								
	SUGAR CANE								
	Planted			Ratoon			Total		
	Irrig.	Un irrig.	Total	Irrig.	Un irrig.	Total	Irrig.	Un irrig.	Total
1. Chennai	0	0	0	0	0	0	0	0	0
2. Kancheepuram	2298	0	2298	1876	0	1876	4174	0	4174
3. Thiruvallur	1919	4	1923	1317	0	1317	3236	4	3240
4. Cuddalore	20648	0	20648	9086	0	9086	29734	0	29734
5. Villupuram	26522	0	26522	12922	0	12922	39444	0	39444
6. Vellore	6466	0	6466	5859	0	5859	12325	0	12325
7. Thiruvannamalai	10234	0	10234	6997	0	6997	17231	0	17231
8. Salem	5022	0	5022	1377	0	1377	6399	0	6399
9. Namakkal	5059	0	5059	4417	0	4417	9476	0	9476
10. Dharmapuri	6623	0	6623	3196	0	3196	9819	0	9819
11. Krishnagiri	1174	0	1174	471	0	471	1645	0	1645
12. Coimbatore	5112	0	5112	771	0	771	5883	0	5883
13. Erode	14806	0	14806	5142	0	5142	19948	0	19948
14. Tiruchirapalli	3183	0	3183	1287	0	1287	4470	0	4470
15. Karur	2425	0	2425	417	0	417	2842	0	2842
16. Perambalur	7175	0	7175	3546	0	3546	10721	0	10721
17. Pudukottai	4567	0	4567	2905	0	2905	7472	0	7472
18. Thanjavur	7368	0	7368	4632	0	4632	12000	0	12000
19. Thiruvarur	808	0	808	1026	0	1026	1834	0	1834
20. Nagapattinam	1011	0	1011	1539	0	1539	2550	0	2550
21. Madurai	1823	0	1823	1489	0	1489	3312	0	3312
22. Theni	3494	0	3494	2446	0	2446	5940	0	5940
23. Dindigul	2737	0	2737	1448	0	1448	4185	0	4185
24. Ramanathapuram	260	0	260	0	0	0	260	0	260
25. Virudhunagar	1426	0	1426	768	0	768	2194	0	2194
26. Sivagangai	1561	0	1561	687	0	687	2248	0	2248
27. Tirunelveli	1873	0	1873	898	0	898	2771	0	2771
28. Thoothukudi	57	0	57	3	0	3	60	0	60
29. The Nilgiris	0	11	11	0	0	0	0	11	11
30. Kanyakumari	0	0	0	0	0	0	0	0	0
STATE	**145651**	**15**	**145666**	**76522**	**0**	**76522**	**222173**	**15**	**222188**

(Contd...)

TABLE - IV A

AREA UNDER FOOD CROPS DURING 04-05

(in ha)

District	SUGAR CROPS								
	PALMYRAH			OTHER SUGAR CROPS			TOTAL SUGAR CROPS		
	Irrigated	un irrigated	Total	Irrigated	un irrigated	Total	Irrigated	un irrigated	Total
1. Chennai	0	0	0	0	0	0	0	0	0
2. Kancheepuram	0	6	6	0	0	0	4174	6	4180
3. Thiruvallur	0	109	109	0	0	0	3236	113	3349
4. Cuddalore	0	79	79	0	0	0	29734	79	29813
5. Villupuram	0	146	146	0	0	0	39444	146	39590
6. Vellore	0	94	94	0	0	0	12325	94	12419
7. Thiruvannamalai	0	4	4	0	0	0	17231	4	17235
8. Salem	2	40	42	0	0	0	6401	40	6441
9. Namakkal	0	18	18	0	0	0	9476	18	9494
10. Dharmapuri	0	63	63	0	0	0	9819	63	9882
11. Krishnagiri	0	205	205	0	0	0	1645	205	1850
12. Coimbatore	1	70	71	0	0	0	5884	70	5954
13. Erode	6	20	26	0	0	0	19954	20	19974
14. Tiruchirapalli	0	64	64	0	0	0	4470	64	4534
15. Karur	0	58	58	0	0	0	2842	58	2900
16. Perambalur	0	26	26	0	0	0	10721	26	10747
17. Pudukottai	0	186	186	0	0	0	7472	186	7658
18. Thanjavur	0	229	229	0	0	0	12000	229	12229
19. Thiruvarur	0	117	117	0	0	0	1834	117	1951
20. Nagapattinam	0	607	607	0	0	0	2550	607	3157
21. Madurai	5	228	233	0	0	0	3317	228	3545
22. Theni	0	10	10	0	0	0	5940	10	5950
23. Dindigul	0	127	127	0	0	0	4185	127	4312
24. Ramanathapuram	0	3850	3850	0	0	0	260	3850	4110
25. Virudhunagar	0	354	354	0	0	0	2194	354	2548
26. Sivagangai	0	3	3	0	0	0	2248	3	2251
27. Tirunelveli	0	1344	1344	0	0	0	2771	1344	4115
28. Thoothukudi	0	3698	3698	0	0	0	60	3698	3758
29. The Nilgiris	0	0	0	0	0	0	0	11	11
30. Kanyakumari	0	1648	1648	0	0	0	0	1648	1648
STATE	14	13403	13417	0	0	0	222187	13418	235605

(Contd...)

TABLE - IV A

AREA UNDER FOOD CROPS 04-05

(in ha)

District	FRUITS								
	FRESH FRUITS								
	BANANA			MANGO			JACK FRUIT		
	Irrig.	un irrig.	Total	Irrig.	un irrig.	Total	Irrig.	un irrig.	Total
1. Chennai	0	0	0	0	0	0	0	0	0
2. Kancheepuram	295	0	295	783	1598	2381	20	14	34
3. Thiruvallur	1620	3	1623	2684	5635	8319	6	21	27
4. Cuddalore	3919	0	3919	9	584	593	0	564	564
5. Villupuram	1012	0	1012	544	532	1076	3	28	31
6. Vellore	2754	0	2754	5672	6886	12558	0	19	19
7. Thiruvannamalai	2600	0	2600	367	283	650	2	6	8
8. Salem	1042	293	1335	969	1104	2073	0	32	32
9. Namakkal	680	222	902	446	502	948	0	265	265
10. Dharmapuri	468	0	468	0	6450	6450	0	36	36
11. Krishnagiri	1050	0	1050	286	34197	34483	0	18	18
12. Coimbatore	6102	0	6102	2891	969	3860	11	5	16
13. Erode	6433	0	6433	933	40	973	11	3	14
14. Tiruchirapalli	8520	0	8520	563	1776	2339	3	19	22
15. Karur	3394	0	3394	369	144	513	2	1	3
16. Perambalur	344	0	344	73	636	709	0	108	108
17. Pudukottai	3996	0	3996	74	581	655	35	94	129
18. Thanjavur	4764	0	4764	74	775	849	12	52	64
19. Thiruvarur	346	0	346	0	210	210	0	18	18
20. Nagapattinam	533	0	533	0	1240	1240	1	11	12
21. Madurai	2733	0	2733	725	4837	5562	9	8	17
22. Theni	2791	51	2842	802	7371	8173	5	47	52
23. Dindigul	1104	1998	3102	1403	12540	13943	20	318	338
24. Ramanathapuram	131	0	131	122	0	122	0	0	0
25. Virudhunagar	510	0	510	1656	97	1753	46	0	46
26. Sivagangai	990	0	990	148	1267	1415	22	41	63
27. Tirunelveli	5820	0	5820	1643	2640	4283	15	47	62
28. Thoothukudi	8995	0	8995	573	42	615	5	1	6
29. The Nilgiris	0	545	545	0	40	40	0	68	68
30. Kanyakumari	5408	32	5440	0	1659	1659	0	701	701
STATE	78354	3144	81498	23809	94635	118444	228	2545	2773

(Contd...)

TABLE - IV A

AREA UNDER FOOD CROPS 04-05

(in ha)

District	FRUITS								
	FRESH FRUITS								
	PINE APPLE			GUAVA			GRAPES		
	Irrig.	un irrig.	Total	Irrig.	un irrig.	Total	Irrig.	un irrig.	Total
1. Chennai	0	0	0	0	0	0	0	0	0
2. Kancheepuram	0	0	0	182	128	310	0	0	0
3. Thiruvallur	0	0	0	85	221	306	0	0	0
4. Cuddalore	0	0	0	307	175	482	0	0	0
5. Villupuram	0	0	0	743	23	766	0	0	0
6. Vellore	0	1	1	399	0	399	30	0	30
7. Thiruvannamalai	0	0	0	50	5	55	0	0	0
8. Salem	8	7	15	214	66	280	1	3	4
9. Namakkal	0	382	382	145	173	318	1	0	1
10. Dharmapuri	0	0	0	171	0	171	3	0	3
11. Krishnagiri	2	0	2	98	18	116	96	0	96
12. Coimbatore	0	0	0	133	29	162	306	0	306
13. Erode	0	0	0	187	22	209	5	0	5
14. Tiruchirapalli	1	0	1	186	52	238	3	0	3
15. Karur	0	0	0	56	7	63	0	0	0
16. Perambalur	0	0	0	59	6	65	0	0	0
17. Pudukottai	0	0	0	53	58	111	0	0	0
18. Thanjavur	0	0	0	47	144	191	0	0	0
19. Thiruvarur	0	0	0	0	8	8	0	0	0
20. Nagapattinam	0	0	0	0	15	15	0	0	0
21. Madurai	0	0	0	875	29	904	0	0	0
22. Theni	0	0	0	231	3	234	1783	0	1783
23. Dindigul	3	22	25	892	104	996	219	0	219
24. Ramanathapuram	0	0	0	49	0	49	0	0	0
25. Virudhunagar	0	0	0	727	0	727	0	0	0
26. Sivagangai	0	0	0	170	34	204	0	0	0
27. Tirunelveli	0	0	0	349	30	379	24	0	24
28. Thoothukudi	0	0	0	201	9	210	1	0	1
29. The Nilgiris	0	0	0	0	34	34	0	0	0
30. Kanyakumari	4	16	20	0	64	64	0	0	0
STATE	**18**	**428**	**446**	**6609**	**1457**	**8066**	**2472**	**3**	**2475**

(Contd...)

TABLE - IV A

AREA UNDER FOOD CROPS 04-05

(in ha)

District	FRUITS – FRESH FRUITS – PEAR			CHIKKU			PAPAYA		
	Irrig.	un irrig.	Total	Irrig.	un irrig.	Total	Irrig.	un irrig.	Total
1. Chennai	0	0	0	0	0	0	0	0	0
2. Kancheepuram	0	0	0	26	9	35	0	0	0
3. Thiruvallur	0	0	0	29	21	50	8	4	12
4. Cuddalore	0	0	0	11	3	14	0	0	0
5. Villupuram	0	0	0	60	2	62	1	0	1
6. Vellore	0	0	0	475	0	475	6	0	6
7. Thiruvannamalai	0	0	0	27	0	27	1	0	1
8. Salem	0	86	86	214	41	255	2	2	4
9. Namakkal	0	0	0	494	0	494	0	0	0
10. Dharmapuri	0	0	0	166	0	166	0	0	0
11. Krishnagiri	0	0	0	232	3	235	11	0	11
12. Coimbatore	0	0	0	391	0	391	173	24	197
13. Erode	0	0	0	159	1	160	28	1	29
14. Tiruchirapalli	0	0	0	96	0	96	2	0	2
15. Karur	0	0	0	137	7	144	0	0	0
16. Perambalur	0	0	0	3	2	5	0	0	0
17. Pudukottai	0	0	0	28	8	36	0	0	0
18. Thanjavur	0	0	0	19	2	21	0	0	0
19. Thiruvarur	0	0	0	0	0	0	1	1	2
20. Nagapattinam	0	0	0	0	0	0	0	0	0
21. Madurai	0	0	0	218	7	225	1	0	1
22. Theni	0	0	0	452	4	456	10	0	10
23. Dindigul	0	1115	1115	1364	0	1364	7	2	9
24. Ramanathapuram	0	0	0	61	0	61	0	0	0
25. Virudhunagar	0	0	0	396	0	396	5	0	5
26. Sivagangai	0	0	0	78	0	78	0	0	0
27. Tirunelveli	0	0	0	173	2	175	0	0	0
28. Thoothukudi	0	0	0	119	0	119	4	0	4
29. The Nilgiris	0	16	16	0	0	0	0	1	1
30. Kanyakumari	0	0	0	0	2	2	0	0	0
STATE	**0**	**1217**	**1217**	**5428**	**114**	**5542**	**260**	**35**	**295**

(Contd...)

TABLE - IV A

AREA UNDER FOOD CROPS 04-05

(in ha)

District	FRUITS								
	FRESH FRUITS								
	POME GRANATE			BER			APPLE		
	Irrig.	un irrig.	Total	Irrig.	un irrig.	Total	Irrig.	un irrig.	Total
1. Chennai	0	0	0	0	0	0	0	0	0
2. Kancheepuram	0	0	0	0	0	0	0	0	0
3. Thiruvallur	1	0	1	0	0	0	0	0	0
4. Cuddalore	0	0	0	0	0	0	0	0	0
5. Villupuram	0	0	0	0	0	0	0	0	0
6. Vellore	18	0	18	0	0	0	0	0	0
7. Thiruvannamalai	0	0	0	0	0	0	0	0	0
8. Salem	7	7	14	0	0	0	0	0	0
9. Namakkal	7	4	11	0	0	0	0	0	0
10. Dharmapuri	19	0	19	0	0	0	0	0	0
11. Krishnagiri	9	0	9	0	1	1	0	0	0
12. Coimbatore	27	9	36	0	0	0	0	0	0
13. Erode	30	0	30	0	0	0	0	0	0
14. Tiruchirapalli	6	9	15	0	0	0	0	0	0
15. Karur	2	0	2	0	0	0	0	0	0
16. Perambalur	3	0	3	0	2	2	0	0	0
17. Pudukottai	0	0	0	0	0	0	0	0	0
18. Thanjavur	0	4	4	0	2	2	0	0	0
19. Thiruvarur	0	1	1	0	1	1	0	0	0
20. Nagapattinam	0	1	1	0	0	0	0	0	0
21. Madurai	13	0	13	0	0	0	0	0	0
22. Theni	8	1	9	0	0	0	0	19	19
23. Dindigul	149	51	200	0	0	0	0	0	0
24. Ramanathapuram	0	0	0	0	0	0	0	0	0
25. Virudhunagar	1	0	1	0	0	0	0	0	0
26. Sivagangai	5	0	5	3	0	3	0	0	0
27. Tirunelveli	23	0	23	0	0	0	0	0	0
28. Thoothukudi	24	0	24	0	0	0	0	1	1
29. The Nilgiris	0	0	0	0	0	0	0	0	0
30. Kanyakumari	0	4	4	0	0	0	0	0	0
STATE	352	91	443	3	6	9	0	20	20

(Contd...)

TABLE - IV A

AREA UNDER FOOD CROPS 04-05

(in ha)

District	FRUITS								
	FRESH FRUITS								
	PLUMS			PEACH			WATER MELON		
	Irrig.	un irrig.	Total	Irrig.	un irrig.	Total	Irrig.	un irrig.	Total
1. Chennai	0	0	0	0	0	0	0	0	0
2. Kancheepuram	0	0	0	0	0	0	1997	0	1997
3. Thiruvallur	0	0	0	0	0	0	1098	40	1138
4. Cuddalore	0	0	0	0	0	0	9	0	9
5. Villupuram	0	0	0	0	0	0	1386	0	1386
6. Vellore	0	0	0	0	0	0	17	0	17
7. Thiruvannamalai	0	0	0	0	0	0	194	0	194
8. Salem	0	0	0	0	0	0	3	0	3
9. Namakkal	0	0	0	0	0	0	0	0	0
10. Dharmapuri	0	0	0	0	0	0	28	1	29
11. Krishnagiri	0	0	0	0	0	0	63	4	67
12. Coimbatore	0	0	0	0	0	0	4	0	4
13. Erode	0	0	0	0	0	0	29	26	55
14. Tiruchirapalli	0	0	0	0	0	0	0	0	0
15. Karur	0	0	0	0	0	0	0	0	0
16. Perambalur	0	0	0	0	0	0	2	0	2
17. Pudukottai	0	0	0	0	0	0	2	0	2
18. Thanjavur	0	0	0	0	0	0	8	0	8
19. Thiruvarur	0	0	0	0	0	0	0	0	0
20. Nagapattinam	0	0	0	0	0	0	0	0	0
21. Madurai	0	0	0	0	0	0	3	0	3
22. Theni	0	0	0	0	0	0	14	2	16
23. Dindigul	0	411	411	0	21	21	0	0	0
24. Ramanathapuram	0	0	0	0	0	0	0	0	0
25. Virudhunagar	0	0	0	0	0	0	38	0	38
26. Sivagangai	0	0	0	0	0	0	1	0	1
27. Tirunelveli	0	0	0	0	0	0	6	0	6
28. Thoothukudi	0	0	0	0	0	0	17	0	17
29. The Nilgiris	0	4	4	0	2	2	0	0	0
30. Kanyakumari	0	0	0	0	0	0	0	0	0
STATE	0	415	415	0	23	23	4919	73	4992

(Contd...)

TABLE - IV A

AREA UNDER FOOD CROPS 04-05

(in ha)

District	FRUITS								
	FRESH FRUITS								
	MUSK MELON			OTHER FRESH FRUITS			TOTAL FRESH FRUITS		
	Irrig.	un irrig.	Total	Irrig.	un irrig.	Total	Irrig.	un irrig.	Total
1. Chennai	0	0	0	0	0	0	0	0	0
2. Kancheepuram	0	0	0	0	0	0	3303	1749	5052
3. Thiruvallur	0	0	0	0	4	4	5531	5949	11480
4. Cuddalore	0	0	0	0	0	0	4255	1326	5581
5. Villupuram	0	0	0	0	0	0	3749	585	4334
6. Vellore	0	0	0	35	0	35	9406	6906	16312
7. Thiruvannamalai	0	0	0	0	0	0	3241	294	3535
8. Salem	0	0	0	0	3	3	2460	1644	4104
9. Namakkal	0	0	0	0	0	0	1773	1548	3321
10. Dharmapuri	0	0	0	0	0	0	855	6487	7342
11. Krishnagiri	0	0	0	0	3	3	1847	34244	36091
12. Coimbatore	0	39	39	2	1	3	10040	1076	11116
13. Erode	0	0	0	4	1	5	7819	94	7913
14. Tiruchirapalli	0	0	0	0	2	2	9380	1858	11238
15. Karur	0	0	0	3	0	3	3963	159	4122
16. Perambalur	0	0	0	0	1	1	484	755	1239
17. Pudukottai	0	0	0	1	0	1	4189	741	4930
18. Thanjavur	0	0	0	0	1	1	4924	980	5904
19. Thiruvarur	0	0	0	0	0	0	347	239	586
20. Nagapattinam	0	0	0	0	3	3	534	1270	1804
21. Madurai	0	0	0	9	4	13	4586	4885	9471
22. Theni	0	0	0	3	3	6	6099	7482	13581
23. Dindigul	0	0	0	7	4	11	5168	16605	21773
24. Ramanathapuram	0	0	0	2	0	2	365	0	365
25. Virudhunagar	1	0	1	7	0	7	3387	97	3484
26. Sivagangai	0	0	0	0	0	0	1417	1342	2759
27. Tirunelveli	0	0	0	2	2	4	8055	2721	10776
28. Thoothukudi	0	0	0	2	0	2	9941	52	9993
29. The Nilgiris	0	0	0	8	2	10	8	713	721
30. Kanyakumari	0	0	0	0	0	0	5412	2478	7890
STATE	**1**	**39**	**40**	**85**	**34**	**119**	**122538**	**104279**	**226817**

(Contd...)

TABLE - IV A

AREA UNDER FOOD CROPS 04-05

(in ha)

District	FRUITS								
	CITRUS FRUITS								
	ORANGE			LEMON			LICHI		
	Irrig.	un irrig.	Total	Irrig.	un irrig.	Total	Irrig.	un irrig.	Total
1. Chennai	0	0	0	0	0	0	0	0	0
2. Kancheepuram	0	0	0	28	32	60	9	0	9
3. Thiruvallur	0	0	0	16	4	20	0	0	0
4. Cuddalore	0	0	0	33	36	69	0	0	0
5. Villupuram	0	0	0	127	1	128	0	0	0
6. Vellore	18	0	18	62	0	62	0	0	0
7. Thiruvannamalai	0	0	0	13	0	13	0	0	0
8. Salem	5	420	425	83	6	89	0	0	0
9. Namakkal	6	73	79	22	60	82	0	0	0
10. Dharmapuri	0	0	0	30	4	34	0	0	0
11. Krishnagiri	1	0	1	26	0	26	4	0	4
12. Coimbatore	5	6	11	45	4	49	0	0	0
13. Erode	53	0	53	94	1	95	0	0	0
14. Tiruchirapalli	7	0	7	1153	1	1154	0	0	0
15. Karur	1	0	1	46	0	46	0	0	0
16. Perambalur	1	0	1	541	0	541	0	0	0
17. Pudukottai	0	0	0	98	51	149	0	0	0
18. Thanjavur	0	0	0	27	14	41	0	0	0
19. Thiruvarur	0	0	0	29	0	29	0	0	0
20. Nagapattinam	0	0	0	7	58	65	0	0	0
21. Madurai	1	0	1	98	0	98	0	0	0
22. Theni	26	22	48	70	157	227	0	0	0
23. Dindigul	6	1839	1845	527	2203	2730	0	0	0
24. Ramanathapuram	0	0	0	24	0	24	0	0	0
25. Virudhunagar	1	0	1	253	0	253	0	0	0
26. Sivagangai	1	0	1	7	15	22	0	0	0
27. Tirunelveli	10	0	10	1820	3	1823	1	0	1
28. Thoothukudi	2	0	2	162	0	162	0	0	0
29. The Nilgiris	0	72	72	0	11	11	0	0	0
30. Kanyakumari	0	4	4	5	15	20	0	0	0
STATE	144	2436	2580	5446	2676	8122	14	0	14

(Contd...)

TABLE - IV A

AREA UNDER FOOD CROPS 04-05

(in ha)

District	FRUITS								
	CITRUS FRUITS								
	SANTRA			AMLA			OTHER CITRUS FRUITS		
	Irrig.	un irrig.	Total	Irrig.	un irrig.	Total	Irrig.	un irrig.	Total
1. Chennai	0	0	0	0	0	0	0	0	0
2. Kancheepuram	50	13	63	4	0	4	2	0	2
3. Thiruvallur	14	0	14	8	23	31	0	0	0
4. Cuddalore	0	0	0	3	0	3	0	0	0
5. Villupuram	4	0	4	46	0	46	0	0	0
6. Vellore	1	0	1	15	0	15	0	0	0
7. Thiruvannamalai	8	0	8	5	0	5	0	0	0
8. Salem	3	0	3	43	21	64	7	1	8
9. Namakkal	0	0	0	19	0	19	0	91	91
10. Dharmapuri	10	0	10	12	0	12	0	0	0
11. Krishnagiri	1	0	1	0	18	18	1	0	1
12. Coimbatore	1	8	9	254	33	287	0	0	0
13. Erode	16	0	16	304	4	308	28	2	30
14. Tiruchirapalli	4	0	4	29	15	44	4	1	5
15. Karur	0	0	0	70	8	78	1	0	1
16. Perambalur	0	0	0	44	15	59	12	0	12
17. Pudukottai	0	0	0	10	5	15	0	1	1
18. Thanjavur	1	0	1	4	14	18	1	6	7
19. Thiruvarur	0	0	0	0	3	3	13	0	13
20. Nagapattinam	0	0	0	0	14	14	6	7	13
21. Madurai	0	0	0	0	0	0	37	4	41
22. Theni	4	0	4	85	70	155	5	49	54
23. Dindigul	1	1	2	186	28	214	2	81	83
24. Ramanathapuram	0	0	0	78	0	78	0	0	0
25. Virudhunagar	0	0	0	168	0	168	5	0	5
26. Sivagangai	0	0	0	166	56	222	0	0	0
27. Tirunelveli	0	0	0	553	106	659	13	0	13
28. Thoothukudi	0	0	0	254	10	264	4	0	4
29. The Nilgiris	0	0	0	0	0	0	0	0	0
30. Kanyakumari	0	0	0	0	9	9	0	12	12
STATE	**118**	**22**	**140**	**2360**	**452**	**2812**	**141**	**255**	**396**

(Contd...)

TABLE - IV A

AREA UNDER FOOD CROPS 04-05

(in ha)

District	FRUITS								
	TOTAL CITRUS FRUITS			TOTAL FRESH AND CITRUS FRUITS			DRY FRUITS CASHEW NUT		
	Irrig.	un irrig.	Total	Irrig.	un irrig.	Total	Irrig.	un irrig.	Total
1. Chennai	0	0	0	0	0	0	0	0	0
2. Kancheepuram	93	45	138	3396	1794	5190	130	326	456
3. Thiruvallur	38	27	65	5569	5976	11545	76	158	234
4. Cuddalore	36	36	72	4291	1362	5653	451	29380	29831
5. Villupuram	177	1	178	3926	586	4512	277	4511	4788
6. Vellore	96	0	96	9502	6906	16408	15	30	45
7. Thiruvannamalai	26	0	26	3267	294	3561	12	0	12
8. Salem	141	448	589	2601	2092	4693	0	595	595
9. Namakkal	47	224	271	1820	1772	3592	0	0	0
10. Dharmapuri	52	4	56	907	6491	7398	0	1	1
11. Krishnagiri	33	18	51	1880	34262	36142	1	2	3
12. Coimbatore	305	51	356	10345	1127	11472	205	87	292
13. Erode	495	7	502	8314	101	8415	58	36	94
14. Tiruchirapalli	1197	17	1214	10577	1875	12452	31	769	800
15. Karur	118	8	126	4081	167	4248	30	26	56
16. Perambalur	598	15	613	1082	770	1852	0	34993	34993
17. Pudukottai	108	57	165	4297	798	5095	0	10676	10676
18. Thanjavur	33	34	67	4957	1014	5971	5	2446	2451
19. Thiruvarur	42	3	45	389	242	631	0	16	16
20. Nagapattinam	13	79	92	547	1349	1896	0	584	584
21. Madurai	136	4	140	4722	4889	9611	56	211	267
22. Theni	190	298	488	6289	7780	14069	337	4503	4840
23. Dindigul	722	4152	4874	5890	20757	26647	159	396	555
24. Ramanathapuram	102	0	102	467	0	467	0	261	261
25. Virudhunagar	427	0	427	3814	97	3911	26	46	72
26. Sivagangai	174	71	245	1591	1413	3004	0	4770	4770
27. Tirunelveli	2397	109	2506	10452	2830	13282	1381	3733	5114
28. Thoothukudi	422	10	432	10363	62	10425	374	450	824
29. The Nilgiris	0	83	83	8	796	804	0	0	0
30. Kanyakumari	5	40	45	5417	2518	7935	0	2029	2029
STATE	8223	5841	14064	130761	110120	240881	3624	101035	104659

(Contd...)

TABLE - IV A

AREA UNDER FOOD CROPS 04-05

(in ha)

District	TOTAL FRESH, CITRUS AND DRY FRUITS			VEGETABLES					
				POTATO			TAPIOCA		
	Irrig.	un irrig.	Total	Irrig.	un irrig.	Total	Irrig.	un irrig.	Total
1. Chennai	0	0	0	0	0	0	0	0	0
2. Kancheepuram	3526	2120	5646	0	0	0	3	0	3
3. Thiruvallur	5645	6134	11779	0	0	0	108	16	124
4. Cuddalore	4742	30742	35484	0	0	0	6967	0	6967
5. Villupuram	4203	5097	9300	0	0	0	9809	5262	15071
6. Vellore	9517	6936	16453	0	0	0	55	3	58
7. Thiruvannamalai	3279	294	3573	0	0	0	2028	317	2345
8. Salem	2601	2687	5288	0	0	0	7288	12585	19873
9. Namakkal	1820	1772	3592	0	0	0	5526	12542	18068
10. Dharmapuri	907	6492	7399	0	0	0	5587	16442	22029
11. Krishnagiri	1881	34264	36145	195	0	195	136	807	943
12. Coimbatore	10550	1214	11764	0	0	0	559	20	579
13. Erode	8372	137	8509	97	0	97	3172	867	4039
14. Tiruchirapalli	10608	2644	13252	0	0	0	2851	3162	6013
15. Karur	4111	193	4304	0	0	0	1752	0	1752
16. Perambalur	1082	35763	36845	0	0	0	4500	0	4500
17. Pudukottai	4297	11474	15771	0	0	0	21	0	21
18. Thanjavur	4962	3460	8422	0	0	0	113	0	113
19. Thiruvarur	389	258	647	0	0	0	67	0	67
20. Nagapattinam	547	1933	2480	0	0	0	163	0	163
21. Madurai	4778	5100	9878	0	0	0	65	0	65
22. Theni	6626	12283	18909	0	0	0	9	0	9
23. Dindigul	6049	21153	27202	565	2167	2732	154	0	154
24. Ramanathapuram	467	261	728	0	0	0	0	0	0
25. Virudhunagar	3840	143	3983	0	0	0	9	0	9
26. Sivagangai	1591	6183	7774	0	0	0	25	1	26
27. Tirunelveli	11833	6563	18396	0	0	0	24	126	150
28. Thoothukudi	10737	512	11249	0	0	0	2	0	2
29. The Nilgiris	8	796	804	394	1616	2010	0	68	68
30. Kanyakumari	5417	4547	9964	0	0	0	1170	6208	7378
STATE	**134385**	**211155**	**345540**	**1251**	**3783**	**5034**	**52163**	**58426**	**110589**

(Contd...)

TABLE - IV A

AREA UNDER FOOD CROPS 04-05

(in ha)

District	VEGETABLES								
	SWEET POTATO			YAM			CARROT		
	Irrig.	un irrig.	Total	Irrig.	un irrig.	Total	Irrig.	un irrig.	Total
1. Chennai	0	0	0	0	0	0	0	0	0
2. Kancheepuram	37	0	37	0	0	0	0.	0	0
3. Thiruvallur	18	3	21	0	0	0	0	0	0
4. Cuddalore	98	16	114	0	0	0	0	0	0
5. Villupuram	156	153	309	5	0	5	0	0	0
6. Vellore	8	0	8	5	0	5	0	0	0
7. Thiruvannamalai	56	0	56	58	0	58	0	0	0
8. Salem	8	3	11	87	2	89	2	0	2
9. Namakkal	4	0	4	3	0	3	0	0	0
10. Dharmapuri	5	0	5	0	0	0	0	0	0
11. Krishnagiri	4	0	4	1	0	1	106	0	106
12. Coimbatore	2	0	2	10	0	10	0	0	0
13. Erode	35	0	35	463	0	463	0	0	0
14. Tiruchirapalli	41	0	41	0	0	0	0	0	0
15. Karur	319	0	319	0	0	0	0	0	0
16. Perambalur	25	0	25	0	0	0	0	0	0
17. Pudukottai	0	0	0	0	0	0	0	0	0
18. Thanjavur	16	0	16	29	0	29	0	0	0
19. Thiruvarur	2	0	2	0	0	0	0	0	0
20. Nagapattinam	0	0	0	0	0	0	0	0	0
21. Madurai	53	0	53	4	0	4	0	0	0
22. Theni	1	0	1	2	0	2	41	0	41
23. Dindigul	99	0	99	0	0	0	246	340	586
24. Ramanathapuram	0	0	0	0	0	0	0	0	0
25. Virudhunagar	46	0	46	9	0	9	0	0	0
26. Sivagangai	5	0	5	0	0	0	0	0	0
27. Tirunelveli	89	0	89	31	0	31	0	0	0
28. Thoothukudi	89	0	89	131	0	131	0	0	0
29. The Nilgiris	0	6	6	0	10	10	180	1837	2017
30. Kanyakumari	0	0	0	1	6	7	0	0	0
STATE	1216	181	1397	839	18	857	575	2177	2752

(Contd...)

TABLE - IV A

AREA UNDER FOOD CROPS 04-05

(in ha)

District	VEGETABLES								
	BEET ROOT			KARUNAI KILANGU			COLACASSIA		
	Irrig.	un irrig.	Total	Irrig.	un irrig.	Total	Irrig.	un irrig.	Total
1. Chennai	0	0	0	0	0	0	0	0	0
2. Kancheepuram	0	0	0	1	0	1	0	0	0
3. Thiruvallur	0	0	0	0	0	0	0	0	0
4. Cuddalore	0	0	0	44	0	44	0	0	0
5. Villupuram	0	0	0	448	0	448	8	0	8
6. Vellore	0	0	0	9	0	9	242	0	242
7. Thiruvannamalai	0	0	0	15	0	15	55	0	55
8. Salem	1	0	1	13	0	13	0	0	0
9. Namakkal	0	0	0	0	0	0	0	0	0
10. Dharmapuri	0	0	0	0	0	0	0	0	0
11. Krishnagiri	96	0	96	27	0	27	3	0	3
12. Coimbatore	403	0	403	0	0	0	0	0	0
13. Erode	25	0	25	0	0	0	0	0	0
14. Tiruchirapalli	0	0	0	17	0	17	0	0	0
15. Karur	0	0	0	1	0	1	0	0	0
16. Perambalur	0	0	0	224	0	224	0	0	0
17. Pudukottai	0	0	0	1	0	1	0	0	0
18. Thanjavur	0	0	0	102	0	102	0	0	0
19. Thiruvarur	0	0	0	7	0	7	3	0	3
20. Nagapattinam	0	0	0	0	0	0	0	0	0
21. Madurai	0	0	0	9	0	9	15	0	15
22. Theni	381	0	381	1	0	1	0	0	0
23. Dindigul	55	0	55	5	0	5	0	0	0
24. Ramanathapuram	0	0	0	0	0	0	0	0	0
25. Virudhunagar	0	0	0	3	0	3	3	0	3
26. Sivagangai	0	0	0	6	0	6	0	0	0
27. Tirunelveli	0	0	0	0	0	0	33	0	33
28. Thoothukudi	0	0	0	0	0	0	0	0	0
29. The Nilgiris	1	105	106	0	0	0	0	3	3
30. Kanyakumari	0	0	0	0	0	0	12	0	12
STATE	**962**	**105**	**1067**	**933**	**0**	**933**	**374**	**3**	**377**

(Contd...)

TABLE - IV A

AREA UNDER FOOD CROPS 04-05

(in ha)

District	VEGETABLES								
	ONION			BRINJAL			LADY'S FINGER		
	Irrig.	un irrig.	Total	Irrig	un irrig.	Total.	Irrig.	un irrig.	Total
1. Chennai	0	0	0	0	0	0	0	0	0
2. Kancheepuram	6	0	6	470	0	470	404	0	404
3. Thiruvallur	0	0	0	211	2	213	121	4	125
4. Cuddalore	256	0	256	208	0	208	73	0	73
5. Villupuram	365	0	365	350	0	350	275	0	275
6. Vellore	32	0	32	1417	0	1417	571	0	571
7. Thiruvannamalai	71	0	71	215	0	215	116	0	116
8. Salem	714	6	720	629	8	637	552	0	552
9. Namakkal	2789	0	2789	205	0	205	234	0	234
10. Dharmapuri	141	0	141	166	0	166	67	0	67
11. Krishnagiri	165	0	165	321	0	321	72	0	72
12. Coimbatore	1878	0	1878	607	2	609	425	4	429
13. Erode	1679	0	1679	271	0	271	191	0	191
14. Tiruchirapalli	3410	0	3410	125	0	125	93	0	93
15. Karur	178	0	178	70	0	70	45	0	45
16. Perambalur	6064	0	6064	121	11	132	44	0	44
17. Pudukottai	3	0	3	100	0	100	26	0	26
18. Thanjavur	52	0	52	227	0	227	45	0	45
19. Thiruvarur	1	0	1	34	0	34	14	0	14
20. Nagapattinam	8	0	8	24	0	24	16	0	16
21. Madurai	969	0	969	201	0	201	163	0	163
22. Theni	409	0	409	346	0	346	96	0	96
23. Dindigul	3576	0	3576	735	0	735	614	0	614
24. Ramanathapuram	98	0	98	27	0	27	18	0	18
25. Virudhunagar	1179	0	1179	189	0	189	112	0	112
26. Sivagangai	29	0	29	42	0	42	11	0	11
27. Tirunelveli	1178	0	1178	326	0	326	332	0	332
28. Thoothukudi	203	1029	1232	222	14	236	168	1	169
29. The Nilgiris	0	1	1	0	2	2	0	0	0
30. Kanyakumari	2	0	2	60	0	60	42	0	42
STATE	**25455**	**1036**	**26491**	**7919**	**39**	**7958**	**4940**	**9**	**4949**

(Contd...)

TABLE - IV A

AREA UNDER FOOD CROPS 04-05

(in ha)

District	VEGETABLES								
	LAB LAB			CABBAGE			TOMATO		
	Irrig.	un irrig.	Total	Irrig.	un irrig.	Total	Irrig.	un irrig.	Total
1. Chennai	0	0	0	0	0	0	0	0	0
2. Kancheepuram	14	0	14	0	0	0	27	0	27
3. Thiruvallur	0	0	0	0	0	0	14	0	14
4. Cuddalore	33	0	33	14	0	14	7	0	7
5. Villupuram	3	0	3	0	0	0	34	0	34
6. Vellore	5	0	5	3	0	3	1475	0	1475
7. Thiruvannamalai	23	0	23	0	0	0	279	0	279
8. Salem	32	8	40	5	2	7	1083	3823	4906
9. Namakkal	21	0	21	0	0	0	454	0	454
10. Dharmapuri	14	0	14	1	0	1	1783	2126	3909
11. Krishnagiri	105	0	105	299	0	299	2421	38	2459
12. Coimbatore	216	0	216	1	0	1	2638	2215	4853
13. Erode	221	67	288	32	0	32	434	0	434
14. Tiruchirapalli	33	0	33	0	0	0	337	0	337
15. Karur	5	0	5	0	0	0	138	0	138
16. Perambalur	41	0	41	0	0	0	128	1	129
17. Pudukottai	2	0	2	0	0	0	10	0	10
18. Thanjavur	2	0	2	0	0	0	6	0	6
19. Thiruvarur	6	0	6	0	0	0	1	0	1
20. Nagapattinam	9	0	9	0	0	0	1	0	1
21. Madurai	20	0	20	0	0	0	315	0	315
22. Theni	22	0	22	170	0	170	2100	152	2252
23. Dindigul	981	16	997	10	12	22	2088	0	2088
24. Ramanathapuram	0	0	0	0	0	0	15	0	15
25. Virudhunagar	34	0	34	0	0	0	202	0	202
26. Sivagangai	3	0	3	0	0	0	21	0	21
27. Tirunelveli	19	0	19	0	0	0	537	0	537
28. Thoothukudi	48	0	48	0	0	0	386	5	391
29. The Nilgiris	0	2	2	7	837	844	0	3	3
30. Kanyakumari	0	0	0	0	0	0	9	0	9
STATE	**1912**	**93**	**2005**	**542**	**851**	**1393**	**16943**	**8363**	**25306**

(Contd...)

TABLE - IV A

AREA UNDER FOOD CROPS 04-05

(in ha)

District	VEGETABLES								
	PUMPKIN			SNAKE GOURD			RIBBED GOURD		
	Irrig.	un irrig.	Total	Irrig.	un irrig.	Total	Irrig.	un irrig.	Total
1. Chennai	0	0	0	0	0	0	0	0	0
2. Kancheepuram	3	0	3	40	0	40	10	0	10
3. Thiruvallur	8	0	8	0	0	0	0	0	0
4. Cuddalore	1	0	1	126	0	126	1	0	1
5. Villupuram	73	0	73	22	0	22	10	0	10
6. Vellore	10	0	10	4	0	4	8	0	8
7. Thiruvannamalai	19	0	19	6	0	6	4	0	4
8. Salem	6	0	6	21	1	22	21	0	21
9. Namakkal	0	0	0	25	0	25	29	0	29
10. Dharmapuri	0	0	0	5	0	5	14	0	14
11. Krishnagiri	32	0	32	4	0	4	4	0	4
12. Coimbatore	103	254	357	117	1	118	102	4	106
13. Erode	40	0	40	14	0	14	14	0	14
14. Tiruchirapalli	6	0	6	12	0	12	6	0	6
15. Karur	3	0	3	6	0	6	0	0	0
16. Perambalur	7	113	120	14	0	14	0	0	0
17. Pudukottai	0	0	0	0	0	0	0	0	0
18. Thanjavur	38	0	38	10	0	10	2	0	2
19. Thiruvarur	4	0	4	7	0	7	4	0	4
20. Nagapattinam	8	0	8	5	0	5	4	0	4
21. Madurai	0	0	0	43	0	43	5	0	5
22. Theni	9	0	9	10	0	10	1	0	1
23. Dindigul	27	0	27	58	0	58	0	0	0
24. Ramanathapuram	0	0	0	5	0	5	0	0	0
25. Virudhunagar	1	0	1	7	0	7	17	0	17
26. Sivagangai	0	0	0	0	0	0	0	0	0
27. Tirunelveli	6	0	6	39	0	39	0	0	0
28. Thoothukudi	0	0	0	6	0	6	5	0	5
29. The Nilgiris	0	0	0	0	0	0	0	0	0
30. Kanyakumari	3	0	3	22	0	22	0	0	0
STATE	**407**	**367**	**774**	**628**	**2**	**630**	**261**	**4**	**265**

(Contd...)

TABLE - IV A

AREA UNDER FOOD CROPS 04-05

(in ha)

District	VEGETABLES								
	BOTTLE GOURD			BITTER GOURD			ASH GOURD		
	Irrig.	un irrig.	Total	Irrig.	un irrig.	Total	Irrig.	un irrig.	Total
1. Chennai	0	0	0	0	0	0	0	0	0
2. Kancheepuram	11	0	11	52	0	52	35	0	35
3. Thiruvallur	7	0	7	20	0	20	0	0	0
4. Cuddalore	0	0	0	71	0	71	8	0	8
5. Villupuram	1	0	1	24	0	24	150	0	150
6. Vellore	2	0	2	32	0	32	5	0	5
7. Thiruvannamalai	2	0	2	9	0	9	0	0	0
8. Salem	14	0	14	32	0	32	30	0	30
9. Namakkal	5	0	5	2	0	2	5	0	5
10. Dharmapuri	1	0	1	25	0	25	1	0	1
11. Krishnagiri	1	0	1	19	0	19	4	0	4
12. Coimbatore	22	0	22	190	0	190	338	4	342
13. Erode	4	0	4	22	0	22	144	0	144
14. Tiruchirapalli	0	0	0	37	0	37	8	0	8
15. Karur	1	0	1	8	0	8	10	0	10
16. Perambalur	2	0	2	15	0	15	29	60	89
17. Pudukottai	0	0	0	0	0	0	8	0	8
18. Thanjavur	0	0	0	18	0	18	5	0	5
19. Thiruvarur	5	0	5	7	0	7	5	0	5
20. Nagapattinam	1	0	1	7	0	7	2	0	2
21. Madurai	8	0	8	14	0	14	16	0	16
22. Theni	4	0	4	28	0	28	10	0	10
23. Dindigul	23	0	23	220	0	220	5	0	5
24. Ramanathapuram	0	0	0	0	0	0	0	0	0
25. Virudhunagar	8	0	8	53	0	53	2	0	2
26. Sivagangai	0	0	0	0	0	0	1	0	1
27. Tirunelveli	8	0	8	17	0	17	22	0	22
28. Thoothukudi	0	0	0	82	33	115	9	0	9
29. The Nilgiris	0	0	0	0	10	10	0	0	0
30. Kanyakumari	0	0	0	27	0	27	3	0	3
STATE	**130**	**0**	**130**	**1031**	**43**	**1074**	**855**	**64**	**919**

(Contd...)

TABLE - IV A

AREA UNDER FOOD CROPS 04-05

(in ha)

District	VEGETABLES								
	CUCUMBER			BEANS			KARAMANIKAI		
	Irrig.	un irrig.	Total	Irrig.	un irrig.	Total	Irrig.	un irrig.	Total
1. Chennai	0	0	0	0	0	0	0	0	0
2. Kancheepuram	61	0	61	0	0	0	5	0	5
3. Thiruvallur	4	0	4	0	0	0	0	0	0
4. Cuddalore	11	0	11	0	0	0	0	0	0
5. Villupuram	8	0	8	4	0	4	102	0	102
6. Vellore	3	0	3	89	0	89	8	0	8
7. Thiruvannamalai	0	0	0	64	0	64	1	0	1
8. Salem	3	0	3	2	105	107	1	0	1
9. Namakkal	5	0	5	0	0	0	0	0	0
10. Dharmapuri	47	0	47	12	102	114	0	0	0
11. Krishnagiri	13	0	13	436	0	436	19	12	31
12. Coimbatore	57	1	58	1	0	1	184	72	256
13. Erode	33	0	33	119	0	119	33	0	33
14. Tiruchirapalli	2	0	2	1	0	1	0	0	0
15. Karur	2	0	2	0	0	0	0	0	0
16. Perambalur	3	0	3	0	0	0	0	0	0
17. Pudukottai	0	0	0	0	0	0	2	0	2
18. Thanjavur	28	0	28	0	0	0	0	0	0
19. Thiruvarur	11	0	11	0	0	0	0	0	0
20. Nagapattinam	2	0	2	0	0	0	0	0	0
21. Madurai	46	0	46	0	0	0	0	0	0
22. Theni	59	1	60	398	0	398	3	0	3
23. Dindigul	95	0	95	775	165	940	170	0	170
24. Ramanathapuram	0	0	0	0	0	0	0	0	0
25. Virudhunagar	34	0	34	0	0	0	0	0	0
26. Sivagangai	27	0	27	0	0	0	0	0	0
27. Tirunelveli	62	0	62	0	0	0	0	0	0
28. Thoothukudi	45	0	45	0	0	0	0	0	0
29. The Nilgiris	0	0	0	3	552	555	0	0	0
30. Kanyakumari	57	0	57	0	0	0	0	0	0
STATE	**718**	**2**	**720**	**1904**	**924**	**2828**	**528**	**84**	**612**

(Contd...)

TABLE - IV A

AREA UNDER FOOD CROPS 04-05

(in ha)

District	VEGETABLES								
	DRUMSTICK			CAULIFLOWER			RADDISH		
	Irrig.	un irrig.	Total	Irrig.	un irrig.	Total	Irrig.	un irrig.	Total
1. Chennai	0	0	0	0	0	0	0	0	0
2. Kancheepuram	3	3	6	0	0	0	7	0	7
3. Thiruvallur	2	0	2	0	0	0	4	0	4
4. Cuddalore	245	0	245	3	0	3	1	0	1
5. Villupuram	48	0	48	0	0	0	3	0	3
6. Vellore	100	0	100	0	0	0	6	0	6
7. Thiruvannamalai	26	0	26	0	0	0	18	0	18
8. Salem	16	7	23	1	0	1	44	0	44
9. Namakkal	8	0	8	0	0	0	7	0	7
10. Dharmapuri	52	0	52	0	0	0	16	0	16
11. Krishnagiri	6	3	9	18	0	18	35	0	35
12. Coimbatore	42	13	55	72	0	72	8	0	8
13. Erode	579	0	579	7	0	7	2	0	2
14. Tiruchirapalli	50	4	54	2	0	2	1	0	1
15. Karur	921	21	942	0	0	0	4	0	4
16. Perambalur	117	14	131	0	0	0	12	0	12
17. Pudukottai	9	1	10	0	0	0	0	0	0
18. Thanjavur	13	10	23	0	0	0	69	0	69
19. Thiruvarur	7	3	10	0	0	0	7	0	7
20. Nagapattinam	2	15	17	0	0	0	3	0	3
21. Madurai	204	50	254	2	0	2	0	0	0
22. Theni	877	62	939	54	0	54	2	0	2
23. Dindigul	1507	1	1508	355	0	355	26	10	36
24. Ramanathapuram	24	0	24	0	0	0	0	0	0
25. Virudhunagar	26	0	26	0	0	0	0	0	0
26. Sivagangai	3	0	3	0	0	0	0	0	0
27. Tirunelveli	30	50	80	0	0	0	0	0	0
28. Thoothukudi	965	402	1367	0	0	0	0	0	0
29. The Nilgiris	0	0	0	0	55	55	2	103	105
30. Kanyakumari	1	6	7	0	0	0	0	0	0
STATE	5883	665	6548	514	55	569	277	113	390

(Contd...)

TABLE - IV A

AREA UNDER FOOD CROPS 04-05

(in ha)

District	VEGETABLES								
	GREENS			CLUSTER BEANS			OTHER VEGETABLES		
	Irrig.	un irrig.	Total	Irrig.	un irrig.	Total	Irrig.	un irrig.	Total
1. Chennai	0	0	0	0	0	0	0	0	0
2. Kancheepuram	128	0	128	2	0	2	0	0	0
3. Thiruvallur	126	0	126	51	0	51	0	0	0
4. Cuddalore	42	0	42	17	0	17	0	0	0
5. Villupuram	69	0	69	0	0	0	2	0	2
6. Vellore	131	0	131	6	0	6	0	0	0
7. Thiruvannamalai	66	0	66	0	0	0	0	0	0
8. Salem	112	0	112	12	0	12	0	0	0
9. Namakkal	50	0	50	0	0	0	0	0	0
10. Dharmapuri	37	0	37	0	0	0	0	0	0
11. Krishnagiri	37	0	37	0	0	0	5	0	5
12. Coimbatore	132	0	132	93	214	307	1	0	1
13. Erode	14	0	14	1	0	1	262	0	262
14. Tiruchirapalli	14	0	14	2	0	2	0	0	0
15. Karur	2	0	2	2	0	2	0	0	0
16. Perambalur	5	0	5	1	0	1	0	0	0
17. Pudukottai	5	0	5	0	0	0	0	0	0
18. Thanjavur	14	0	14	18	0	18	0	0	0
19. Thiruvarur	35	0	35	0	0	0	0	0	0
20. Nagapattinam	18	0	18	2	0	2	0	0	0
21. Madurai	20	1	21	38	3	41	1	0	1
22. Theni	48	18	66	0	0	0	91	0	91
23. Dindigul	19	0	19	107	0	107	242	194	436
24. Ramanathapuram	4	0	4	0	0	0	0	0	0
25. Virudhunagar	23	0	23	12	0	12	2	0	2
26. Sivagangai	7	0	7	0	0	0	5	0	5
27. Tirunelveli	24	0	24	16	0	16	245	0	245
28. Thoothukudi	35	0	35	0	0	0	277	149	426
29. The Nilgiris	0	3	3	0	0	0	3	352	355
30. Kanyakumari	31	0	31	0	0	0	49	0	49
STATE	**1248**	**22**	**1270**	**380**	**217**	**597**	**1185**	**695**	**1880**

(Contd...)

TABLE - IV A

AREA UNDER FOOD CROPS 04-05

(in ha)

District	TOTAL VEGETABLES			TOTAL FRUITS AND VEGETABLES			TOTAL FOOD CROPS		
	Irrig.	un irrig.	Total	Irrig.	un irrig.	Total	Irrig.	un irrig.	Total
1. Chennai	0	0	0	0	0	0	0	0	0
2. Kancheepuram	1319	3	1322	4845	2123	6968	110854	7619	118473
3. Thiruvallur	694	25	719	6339	6159	12498	78731	17995	96726
4. Cuddalore	8226	16	8242	12968	30758	43726	157869	81360	239229
5. Villupuram	11969	5415	17384	16172	10512	26684	224637	55580	280217
6. Vellore	4226	3	4229	13743	6939	20682	62001	59388	121389
7. Thiruvannamalai	3131	317	3448	6410	611	7021	145663	26509	172172
8. Salem	10729	16550	27279	13330	19237	32567	63392	72122	135514
9. Namakkal	9372	12542	21914	11192	14314	25506	45914	46334	92248
10. Dharmapuri	7974	18670	26644	8881	25162	34043	39342	113218	152560
11. Krishnagiri	4584	860	5444	6465	35124	41589	29500	124450	153950
12. Coimbatore	8201	2804	11005	18751	4018	22769	62529	137991	200520
13. Erode	7908	934	8842	16280	1071	17351	112634	45952	158586
14. Tiruchirapalli	7048	3166	10214	17656	5810	23466	90943	60817	151760
15. Karur	3467	21	3488	7578	214	7792	31672	48969	80641
16. Perambalur	11352	199	11551	12434	35962	48396	63902	125073	188975
17. Pudukottai	187	1	188	4484	11475	15959	99296	24983	124279
18. Thanjavur	807	10	817	5769	3470	9239	180495	25233	205728
19. Thiruvarur	227	3	230	616	261	877	151616	66421	218037
20. Nagapattinam	275	15	290	822	1948	2770	139904	86960	226864
21. Madurai	2211	54	2265	6989	5154	12143	72267	36453	108720
22. Theni	5172	233	5405	11798	12516	24314	39906	46708	86614
23. Dindigul	12757	2905	15662	18806	24058	42864	57931	138023	195954
24. Ramanathapuram	191	0	191	658	261	919	62339	104389	166728
25. Virudhunagar	1971	0	1971	5811	143	5954	42335	48077	90412
26. Sivagangai	185	1	186	1776	6184	7960	75204	27863	103067
27. Tirunelveli	3038	176	3214	14871	6739	21610	114925	44219	159144
28. Thoothukudi	2673	1633	4306	13410	2145	15555	33411	104948	138359
29. The Nilgiris	590	5565	6155	598	6361	6959	648	12171	12819
30. Kanyakumari	1489	6220	7709	6906	10767	17673	29171	17624	46795
STATE	131973	78341	210314	266358	289496	555854	2419031	1807449	4226480

(Concluded)

TABLE - IV A

AREA UNDER NON FOOD CROPS 04-05

(in ha)

District	FIBRE											
	COTTON											
	MCU-4			MCU-5			MCU-7			MCU - 12		
	irrig.	un irrig.	Total	irrig.	un irrig.	Total	irrig.	un irrig.	Total	irrig.	un irrig.	Total
1. Chennai	0	0	0	0	0	0	0	0	0	0	0	0
2. Kancheepuram	0	0	0	105	0	105	0	0	0	0	0	0
3. Thiruvallur	0	0	0	0	0	0	0	0	0	0	0	0
4. Cuddalore	0	0	0	440	238	678	0	0	0	0	0	0
5. Villupuram	0	0	0	2600	190	2790	0	0	0	0	0	0
6. Vellore	0	0	0	0	0	0	0	0	0	0	0	0
7. Thiruvannamalai	171	119	290	0	0	0	0	0	0	0	0	0
8. Salem	0	0	0	2336	2364	4700	0	0	0	0	0	0
9. Namakkal	0	0	0	1281	900	2181	0	0	0	0	0	0
10. Dharmapuri	0	0	0	1296	516	1812	0	0	0	0	0	0
11. Krishnagiri	0	0	0	0	0	0	400	0	400	0	0	0
12. Coimbatore	0	0	0	613	1420	2033	0	0	0	0	0	0
13. Erode	0	0	0	940	0	940	0	0	0	35	0	35
14. Tiruchirapalli	0	0	0	187	2017	2204	368	143	511	0	0	0
15. Karur	0	0	0	329	116	445	0	0	0	0	0	0
16. Perambalur	0	0	0	0	0	0	0	636	636	0	0	0
17. Pudukottai	0	0	0	59	7	66	5	170	175	0	0	0
18. Thanjavur	0	0	0	0	0	0	2174	0	2174	0	0	0
19. Thiruvarur	0	0	0	0	0	0	3035	0	3035	0	0	0
20. Nagapattinam	0	0	0	0	0	0	3843	0	3843	0	0	0
21. Madurai	0	0	0	2301	2506	4807	0	0	0	0	0	0
22. Theni	0	0	0	471	23	494	0	0	0	0	0	0
23. Dindigul	0	0	0	1720	1020	2740	0	0	0	0	0	0
24. Ramanathapuram	0	0	0	183	362	545	785	1377	2162	0	0	0
25. Virudhunagar	0	0	0	2752	146	2898	0	0	0	0	0	0
26. Sivagangai	0	0	0	0	56	56	0	0	0	0	0	0
27. Tirunelveli	0	0	0	4451	2174	6625	0	0	0	0	0	0
28. Thoothukudi	0	0	0	257	775	1032	165	0	165	0	0	0
29. The Nilgiris	0	0	0	0	0	0	0	0	0	0	0	0
30. Kanyakumari	0	0	0	0	0	0	0	0	0	0	0	0
STATE	171	119	290	22321	14830	37151	10775	2326	13101	35	0	35

(Contd...)

TABLE - IV A

AREA UNDER NON FOOD CROPS 04-05

(in ha)

District	FIBRE											
	COTTON											
	KARUNGANNI						VARA LAKSHMI			LAKSHMI		
	ordinary			K - 6								
	Irrig.	Unirri.	Total	Irrig.	Unirri.	Total	irrig	un irrig	total	irrig	un irrig	total
1. Chennai	0	0	0	0	0	0	0	0	0	0	0	0
2. Kancheepuram	0	0	0	0	0	0	9	0	9	0	0	0
3. Thiruvallur	0	0	0	0	0	0	0	0	0	0	0	0
4. Cuddalore	0	0	0	0	0	0	92	0	92	0	0	0
5. Villupuram	0	0	0	0	0	0	0	0	0	0	0	0
6. Vellore	0	0	0	0	0	0	0	0	0	0	0	0
7. Thiruvannamalai	0	0	0	0	0	0	2280	6	2286	0	0	0
8. Salem	0	0	0	0	0	0	23	70	93	0	0	0
9. Namakkal	0	0	0	0	0	0	0	0	0	0	0	0
10. Dharmapuri	0	0	0	0	0	0	239	463	702	0	0	0
11. Krishnagiri	0	0	0	0	0	0	4	121	125	0	0	0
12. Coimbatore	0	0	0	0	0	0	0	0	0	0	0	0
13. Erode	0	0	0	0	0	0	101	1	102	0	0	0
14. Tiruchirapalli	0	0	0	0	0	0	0	0	0	0	0	0
15. Karur	0	0	0	0	0	0	0	0	0	0	0	0
16. Perambalur	0	0	0	0	0	0	0	0	0	0	0	0
17. Pudukottai	0	0	0	0	0	0	5	0	5	0	0	0
18. Thanjavur	0	0	0	0	0	0	0	0	0	0	0	0
19. Thiruvarur	0	0	0	0	0	0	0	0	0	0	0	0
20. Nagapattinam	0	0	0	0	0	0	0	0	0	0	0	0
21. Madurai	0	0	0	0	0	0	0	0	0	0	0	0
22. Theni	0	0	0	0	0	0	0	0	0	0	0	0
23. Dindigul	0	0	0	0	0	0	42	0	42	0	0	0
24. Ramanathapuram	0	0	0	0	0	0	0	0	0	0	0	0
25. Virudhunagar	0	0	0	0	0	0	0	0	0	80	0	80
26. Sivagangai	0	0	0	0	0	0	0	0	0	0	0	0
27. Tirunelveli	0	0	0	0	0	0	0	0	0	0	0	0
28. Thoothukudi	0	486	486	0	1059	1059	0	0	0	0	0	0
29. The Nilgiris	0	0	0	0	0	0	0	0	0	0	0	0
30. Kanyakumari	0	0	0	0	0	0	0	0	0	0	0	0
STATE	0	486	486	0	1059	1059	2795	661	3456	80	0	80

(Contd...)

TABLE - IV A

AREA UNDER NON FOOD CROPS 04-05

(in ha)

District	FIBRE											
	COTTON											
	SVPR			LRA - 5166			SUPRIYA			OTHER COTTON		
	irrig	un irrig	total	irrig	un irrig	total	irrig	un irrig	total	irrig	un irrig	total
1. Chennai	0	0	0	0	0	0	0	0	0	0	0	0
2. Kancheepuram	0	0	0	0	0	0	0	0	0	0	0	0
3. Thiruvallur	0	0	0	0	0	0	0	0	0	0	0	0
4. Cuddalore	0	0	0	142	95	237	0	0	0	0	565	565
5. Villupuram	0	0	0	742	280	1022	0	0	0	1356	47	1403
6. Vellore	0	0	0	0	0	0	0	0	0	44	1841	1885
7. Thiruvannamalai	0	0	0	0	0	0	0	0	0	0	0	0
8. Salem	0	0	0	1272	2181	3453	0	0	0	2916	3796	6712
9. Namakkal	0	0	0	0	0	0	0	0	0	1174	133	1307
10. Dharmapuri	0	0	0	490	983	1473	0	0	0	1146	2127	3273
11. Krishnagiri	0	0	0	0	709	709	0	0	0	470	868	1338
12. Coimbatore	0	0	0	1126	7552	8678	0	0	0	92	744	836
13. Erode	0	0	0	2914	568	3482	0	0	0	790	85	875
14. Tiruchirapalli	0	0	0	0	0	0	0	0	0	0	0	0
15. Karur	0	0	0	0	0	0	0	0	0	0	0	0
16. Perambalur	0	0	0	0	0	0	0	0	0	78	2080	2158
17. Pudukottai	0	0	0	0	0	0	0	0	0	0	0	0
18. Thanjavur	0	0	0	0	0	0	0	0	0	51	0	51
19. Thiruvarur	0	0	0	0	0	0	0	0	0	0	0	0
20. Nagapattinam	0	0	0	0	0	0	0	0	0	0	0	0
21. Madurai	547	3199	3746	46	3265	3311	171	0	171	0	0	0
22. Theni	54	235	289	170	69	239	2670	1088	3758	192	165	357
23. Dindigul	0	0	0	256	281	537	135	89	224	160	0	160
24. Ramanathapuram	0	204	204	285	1870	2155	0	0	0	92	255	347
25. Virudhunagar	1377	3870	5247	638	8512	9150	49	15	64	0	0	0
26. Sivagangai	282	0	282	151	0	151	0	0	0	0	0	0
27. Tirunelveli	0	0	0	0	0	0	0	0	0	0	0	0
28. Thoothukudi	0	0	0	13	416	429	0	0	0	98	3330	3428
29. The Nilgiris	0	0	0	0	0	0	0	0	0	0	0	0
30. Kanyakumari	0	0	0	0	0	0	0	0	0	0	0	0
STATE	**2260**	**7508**	**9768**	**8245**	**26781**	**35026**	**3025**	**1192**	**4217**	**8659**	**16036**	**24695**

(Contd...)

TABLE - IV A

AREA UNDER NON FOOD CROPS 04-05

(in ha)

District	FIBRE														
	TOTAL COTTON			SUNHEMP			MESTA			OTHER FIBRE			TOTAL FIBRE		
	irrig.	un irrig.	Total	irrig.	un irrig.	Total	irrig.	un irrig.	Total	irrig.	un irrig.	Total	irrig.	un irrig.	Total
1. Chennai	0	0	0	0	0	0	0	0	0	0	0	0	0	0	0
2. Kancheepuram	114	0	114	0	0	0	0	0	0	0	0	0	114	0	114
3. Thiruvallur	0	0	0	0	9	9	0	0	0	0	0	0	0	9	9
4. Cuddalore	674	898	1572	0	0	0	0	0	0	0	0	0	674	898	1572
5. Villupuram	4698	517	5215	0	0	0	0	0	0	0	0	0	4698	517	5215
6. Vellore	44	1841	1885	32	0	32	0	0	0	0	0	0	76	1841	1917
7. Thiruvannamalai	2451	125	2576	0	0	0	1	0	1	0	0	0	2452	125	2577
8. Salem	6547	8411	14958	0	0	0	0	0	0	0	0	0	6547	8411	14958
9. Namakkal	2455	1033	3488	0	0	0	0	0	0	0	0	0	2455	1033	3488
10. Dharmapuri	3171	4089	7260	3	0	3	0	0	0	0	0	0	3174	4089	7263
11. Krishnagiri	874	1698	2572	0	0	0	0	0	0	0	0	0	874	1698	2572
12. Coimbatore	1831	9716	11547	0	0	0	0	0	0	0	0	0	1831	9716	11547
13. Erode	4780	654	5434	0	0	0	0	0	0	0	0	0	4780	654	5434
14. Tiruchirapalli	555	2160	2715	0	0	0	0	0	0	0	0	0	555	2160	2715
15. Karur	329	116	445	0	0	0	0	0	0	0	0	0	329	116	445
16. Perambalur	78	2716	2794	0	0	0	0	0	0	0	0	0	78	2716	2794
17. Pudukottai	69	177	246	0	0	0	0	0	0	0	0	0	69	177	246
18. Thanjavur	2225	0	2225	0	13	13	0	0	0	0	0	0	2225	13	2238
19. Thiruvarur	3035	0	3035	0	0	0	0	0	0	0	0	0	3035	0	3035
20. Nagapattinam	3843	0	3843	0	0	0	0	0	0	0	0	0	3843	0	3843
21. Madurai	3065	8970	12035	198	0	198	0	0	0	0	6	6	3263	8976	12239
22. Theni	3557	1580	5137	0	0	0	0	0	0	0	0	0	3557	1580	5137
23. Dindigul	2313	1390	3703	0	0	0	0	0	0	0	0	0	2313	1390	3703
24. Ramanathapuram	1345	4068	5413	0	0	0	0	0	0	0	0	0	1345	4068	5413
25. Virudhunagar	4896	12543	17439	0	0	0	0	0	0	0	0	0	4896	12543	17439
26. Sivagangai	433	56	489	0	0	0	0	0	0	0	0	0	433	56	489
27. Tirunelveli	4451	2174	6625	0	0	0	0	0	0	0	2	2	4451	2176	6627
28. Thoothukudi	533	6066	6599	0	0	0	0	0	0	0	0	0	533	6066	6599
29. The Nilgiris	0	0	0	0	0	0	0	0	0	0	0	0	0	0	0
30. Kanyakumari	0	0	0	0	0	0	0	0	0	0	0	0	0	0	0
STATE	58366	70998	129364	233	22	255	1	0	1	0	8	8	58600	71028	129628

(Contd...)

TABLE - IV A

AREA UNDER NON FOOD CROPS 04-05

(in ha)

District	OIL SEEDS								
	EDIBLE OIL SEEDS								
	GROUNDNUT			GINGELLY			COCONUT		
	irrig	un irrig	total	irrig	un irrig	total	irrig	un irrig	total
1. Chennai	0	0	0	0	0	0	0	0	0
2. Kancheepuram	19478	5659	25137	1974	158	2132	1906	2575	4481
3. Thiruvallur	20579	2195	22774	1818	540	2358	494	725	1219
4. Cuddalore	9901	10669	20570	448	3753	4201	2339	404	2743
5. Villupuram	24894	34105	58999	2486	4235	6721	1039	1215	2254
6. Vellore	9061	46720	55781	1245	324	1569	20366	562	20928
7. Thiruvannamalai	36490	72143	108633	452	392	844	766	283	1049
8. Salem	7105	22782	29887	582	720	1302	11971	101	12072
9. Namakkal	4550	43561	48111	539	128	667	3837	4	3841
10. Dharmapuri	2866	12345	15211	170	193	363	9131	0	9131
11. Krishnagiri	837	14554	15391	13	416	429	13784	265	14049
12. Coimbatore	5510	13637	19147	88	1037	1125	100160	0	100160
13. Erode	10766	33894	44660	14222	3055	17277	17603	0	17603
14. Tiruchirapalli	3453	12003	15456	423	234	657	4661	1570	6231
15. Karur	4284	2830	7114	563	4158	4721	4023	565	4588
16. Perambalur	9737	22018	31755	571	3039	3610	832	53	885
17. Pudukottai	1876	23792	25668	115	641	756	2511	3125	5636
18. Thanjavur	4665	3552	8217	764	6479	7243	6840	18053	24893
19. Thiruvarur	1160	0	1160	119	987	1106	389	4532	4921
20. Nagapattinam	1422	1884	3306	41	403	444	27	3820	3847
21. Madurai	2936	5172	8108	32	967	999	5251	3219	8470
22. Theni	835	1764	2599	40	375	415	14900	3	14903
23. Dindigul	10522	8198	18720	542	1010	1552	22636	1978	24614
24. Ramanathapuram	244	8363	8607	172	1600	1772	8472	0	8472
25. Virudhunagar	283	7204	7487	83	3700	3783	8478	0	8478
26. Sivagangai	2033	5262	7295	3	213	216	5356	582	5938
27. Tirunelveli	1764	2181	3945	56	2319	2375	11916	3689	15605
28. Thoothukudi	339	1758	2097	3	4080	4083	6042	7	6049
29. The Nilgiris	0	0	0	0	5	5	1	59	60
30. Kanyakumari	0	42	42	0	0	0	9062	14874	23936
STATE	197590	418287	615877	27564	45161	72725	294793	62263	357056

(Contd...)

TABLE - IV A

AREA UNDER NON FOOD CROPS 04-05

(in ha)

District	OIL SEEDS								
	EDIBLE OIL SEEDS								
	MUSTARD			SUN FLOWER			SOYA BEANS		
	irrig	un irrig	total	irrig	un irrig	total	irrig	un irrig	total
1. Chennai	0	0	0	0	0	0	0	0	0
2. Kancheepuram	0	0	0	43	0	43	2	0	2
3. Thiruvallur	0	0	0	79	3	82	32	0	32
4. Cuddalore	0	0	0	116	1125	1241	6	0	6
5. Villupuram	2	0	2	1782	14	1796	0	0	0
6. Vellore	0	0	0	19	60	79	0	0	0
7. Thiruvannamalai	0	0	0	427	294	721	0	0	0
8. Salem	0	6	6	535	299	834	19	40	59
9. Namakkal	0	0	0	142	228	370	0	0	0
10. Dharmapuri	0	5	5	224	376	600	0	0	0
11. Krishnagiri	2	347	349	58	169	227	42	0	42
12. Coimbatore	0	0	0	286	167	453	4	15	19
13. Erode	26	54	80	1851	6	1857	1	0	1
14. Tiruchirapalli	2	3	5	1183	2195	3378	0	0	0
15. Karur	0	0	0	1582	110	1692	3	0	3
16. Perambalur	0	5	5	388	209	597	0	0	0
17. Pudukottai	0	0	0	2	0	2	0	0	0
18. Thanjavur	0	0	0	186	0	186	585	0	585
19. Thiruvarur	0	0	0	104	0	104	0	0	0
20. Nagapattinam	0	0	0	69	0	69	140	0	140
21. Madurai	0	0	0	44	209	253	2	14	16
22. Theni	0	0	0	24	156	180	1	0	1
23. Dindigul	0	0	0	639	353	992	7	0	7
24. Ramanathapuram	0	0	0	0	25	25	0	0	0
25. Virudhunagar	0	0	0	147	437	584	0	0	0
26. Sivagangai	0	0	0	33	0	33	0	0	0
27. Tirunelveli	0	0	0	708	48	756	31	0	31
28. Thoothukudi	0	0	0	84	914	998	0	0	0
29. The Nilgiris	0	0	0	0	0	0	0	0	0
30. Kanyakumari	0	0	0	0	0	0	0	0	0
STATE	**32**	**420**	**452**	**10755**	**7397**	**18152**	**875**	**69**	**944**

(Contd...)

TABLE - IV A

AREA UNDER NON FOOD CROPS 04-05

(in ha)

District	OIL SEEDS								
	EDIBLE OIL SEEDS								
	OIL PALM			OTHERS			TOTAL EDIBLE OIL SEEDS		
	irrig	un irrig	total	irrig	un irrig	total	irrig	un irrig	total
1. Chennai	0	0	0	0	0	0	0	0	0
2. Kancheepuram	0	0	0	0	0	0	23403	8392	31795
3. Thiruvallur	12	1	13	0	0	0	23014	3464	26478
4. Cuddalore	1	0	1	0	0	0	12811	15951	28762
5. Villupuram	0	0	0	0	0	0	30203	39569	69772
6. Vellore	0	0	0	0	0	0	30691	47666	78357
7. Thiruvannamalai	0	2	2	0	0	0	38135	73114	111249
8. Salem	0	1	1	0	0	0	20212	23949	44161
9. Namakkal	0	0	0	0	0	0	9068	43921	52989
10. Dharmapuri	0	0	0	0	0	0	12391	12919	25310
11. Krishnagiri	3	5	8	0	0	0	14739	15756	30495
12. Coimbatore	0	0	0	0	0	0	106048	14856	120904
13. Erode	0	0	0	0	0	0	44469	37009	81478
14. Tiruchirapalli	108	0	108	0	0	0	9830	16005	25835
15. Karur	9	6	15	0	0	0	10464	7669	18133
16. Perambalur	123	0	123	0	0	0	11651	25324	36975
17. Pudukottai	0	1	1	0	0	0	4504	27559	32063
18. Thanjavur	41	93	134	0	0	0	13081	28177	41258
19. Thiruvarur	52	20	72	0	0	0	1824	5539	7363
20. Nagapattinam	85	0	85	0	0	0	1784	6107	7891
21. Madurai	0	0	0	0	0	0	8265	9581	17846
22. Theni	49	3	52	0	0	0	15849	2301	18150
23. Dindigul	0	0	0	0	0	0	34346	11539	45885
24. Ramanathapuram	0	0	0	0	0	0	8888	9988	18876
25. Virudhunagar	0	0	0	0	0	0	8991	11341	20332
26. Sivagangai	0	0	0	0	0	0	7425	6057	13482
27. Tirunelveli	0	8	8	0	0	0	14475	8245	22720
28. Thoothukudi	5	0	5	0	0	0	6473	6759	13232
29. The Nilgiris	0	0	0	0	0	0	1	64	65
30. Kanyakumari	0	0	0	0	0	0	9062	14916	23978
STATE	**488**	**140**	**628**	**0**	**0**	**0**	**532097**	**533737**	**1065834**

(Contd...)

TABLE - IV A

AREA UNDER NON FOOD CROPS 04-05

(in ha)

District	OIL SEEDS											
	NON EDIBLE OIL SEEDS											
	CASTOR			NIGER SEED			JATROPAH			NEEM		
	irrig	un irrig	total	irrig	un irrig	total	irrig	un irrig	total	irrig	un irrig	total
1. Chennai	0	0	0	0	0	0	0	0	0	0	0	0
2. Kancheepuram	2	2	4	0	0	0	0	0	0	7	0	7
3. Thiruvallur	36	0	36	0	0	0	0	0	0	0	0	0
4. Cuddalore	0	27	27	0	0	0	0	0	0	0	2	2
5. Villupuram	6	34	40	0	0	0	0	0	0	0	0	0
6. Vellore	2	560	562	0	0	0	0	4	4	0	0	0
7. Thiruvannamalai	1	3	4	0	908	908	0	0	0	0	0	0
8. Salem	157	816	973	0	0	0	0	0	0	2	21	23
9. Namakkal	215	2695	2910	0	0	0	0	0	0	0	1	1
10. Dharmapuri	7	142	149	0	0	0	0	0	0	0	1	1
11. Krishnagiri	0	653	653	0	304	304	0	0	0	0	4	4
12. Coimbatore	19	217	236	0	0	0	90	272	362	3	22	25
13. Erode	150	1197	1347	0	0	0	10	45	55	0	74	74
14. Tiruchirapalli	36	562	598	4	21	25	1	78	79	0	0	0
15. Karur	68	15	83	0	0	0	0	0	0	0	7	7
16. Perambalur	2	155	157	0	0	0	0	0	0	0	33	33
17. Pudukottai	0	0	0	0	0	0	0	0	0	0	0	0
18. Thanjavur	0	4	4	0	0	0	0	0	0	0	67	67
19. Thiruvarur	1	0	1	0	0	0	0	0	0	0	6	6
20. Nagapattinam	0	0	0	0	0	0	0	0	0	0	30	30
21. Madurai	10	18	28	2	0	2	0	0	0	1	218	219
22. Theni	4	73	77	0	0	0	0	1	1	0	73	73
23. Dindigul	105	26	131	0	0	0	17	7	24	0	38	38
24. Ramanathapuram	3	8	11	0	0	0	0	0	0	0	121	121
25. Virudhunagar	42	25	67	0	0	0	2	8	10	238	483	721
26. Sivagangai	8	0	8	0	0	0	0	0	0	0	3	3
27. Tirunelveli	107	1	108	0	0	0	0	4	4	1	164	165
28. Thoothukudi	13	42	55	0	0	0	5	11	16	10	416	426
29. The Nilgiris	0	0	0	0	0	0	0	0	0	0	0	0
30. Kanyakumari	0	0	0	0	0	0	0	0	0	0	1	1
STATE	994	7275	8269	6	1233	1239	125	430	555	262	1785	2047

(Contd...)

TABLE - IV A

AREA UNDER NON FOOD CROPS 04-05

(in ha)

District	OILSEEDS								
	OTHERS			TOTAL NON EDIBLE OIL SEEDS			TOTAL EDIBLE & NON- EDIBLE OIL SEEDS		
	irrig	un irrig	total	irrig	un irrig	total	irrig	un irrig	total
1. Chennai	0	0	0	0	0	0	0	0	0
2. Kancheepuram	3	0	3	12	2	14	23415	8394	31809
3. Thiruvallur	0	0	0	36	0	36	23050	3464	26514
4. Cuddalore	0	4	4	0	33	33	12811	15984	28795
5. Villupuram	0	0	0	6	34	40	30209	39603	69812
6. Vellore	0	0	0	2	564	566	30693	48230	78923
7. Thiruvannamalai	0	35	35	1	946	947	38136	74060	112196
8. Salem	0	0	0	159	837	996	20371	24786	45157
9. Namakkal	0	0	0	215	2696	2911	9283	46617	55900
10. Dharmapuri	0	0	0	7	143	150	12398	13062	25460
11. Krishnagiri	0	6	6	0	967	967	14739	16723	31462
12. Coimbatore	0	0	0	112	511	623	106160	15367	121527
13. Erode	0	664	664	160	1980	2140	44629	38989	83618
14. Tiruchirapalli	0	7	7	41	668	709	9871	16673	26544
15. Karur	0	0	0	68	22	90	10532	7691	18223
16. Perambalur	0	57	57	2	245	247	11653	25569	37222
17. Pudukottai	0	2	2	0	2	2	4504	27561	32065
18. Thanjavur	0	29	29	0	100	100	13081	28277	41358
19. Thiruvarur	0	12	12	1	18	19	1825	5557	7382
20. Nagapattinam	0	83	83	0	113	113	1784	6220	8004
21. Madurai	0	0	0	13	236	249	8278	9817	18095
22. Theni	0	0	0	4	147	151	15853	2448	18301
23. Dindigul	0	0	0	122	71	193	34468	11610	46078
24. Ramanathapuram	0	0	0	3	129	132	8891	10117	19008
25. Virudhunagar	0	1	1	282	517	799	9273	11858	21131
26. Sivagangai	0	0	0	8	3	11	7433	6060	13493
27. Tirunelveli	0	3	3	108	172	280	14583	8417	23000
28. Thoothukudi	0	0	0	28	469	497	6501	7228	13729
29. The Nilgiris	0	0	0	0	0	0	1	64	65
30. Kanyakumari	0	201	201	0	202	202	9062	15118	24180
STATE	3	1104	1107	1390	11827	13217	533487	545564	1079051

(Contd...)

TABLE - IV A

AREA UNDER NON FOOD CROPS 04-05

(in ha)

District	DYES & TANNING MATERIALS								
	INDIGO			OTHER DYES			TOTAL		
	irrigated	un irrigated	Total	irrigated	un irrigated	Total	irrigated	un irrigated	Total
1. Chennai	0	0	0	0	0	0	0	0	0
2. Kancheepuram	4	0	4	0	0	0	4	0	4
3. Thiruvallur	0	0	0	0	0	0	0	0	0
4. Cuddalore	0	0	0	0	0	0	0	0	0
5. Villupuram	3	30	33	0	0	0	3	30	33
6. Vellore	1	0	1	0	0	0	1	0	1
7. Thiruvannamalai	3	0	3	0	0	0	3	0	3
8. Salem	0	0	0	0	0	0	0	0	0
9. Namakkal	0	0	0	0	0	0	0	0	0
10. Dharmapuri	0	0	0	0	0	0	0	0	0
11. Krishnagiri	0	142	142	0	0	0	0	142	142
12. Coimbatore	0	0	0	0	0	0	0	0	0
13. Erode	0	0	0	0	0	0	0	0	0
14. Tiruchirapalli	1	0	1	0	0	0	1	0	1
15. Karur	1	0	1	0	0	0	1	0	1
16. Perambalur	0	0	0	2	0	2	2	0	2
17. Pudukottai	0	0	0	0	0	0	0	0	0
18. Thanjavur	0	0	0	0	0	0	0	0	0
19. Thiruvarur	0	0	0	0	0	0	0	0	0
20. Nagapattinam	0	0	0	0	0	0	0	0	0
21. Madurai	77	1145	1222	0	0	0	77	1145	1222
22. Theni	0	1	1	0	0	0	0	1	1
23. Dindigul	1	0	1	0	0	0	1	0	1
24. Ramanathapuram	0	0	0	0	0	0	0	0	0
25. Virudhunagar	0	1747	1747	0	0	0	0	1747	1747
26. Sivagangai	0	0	0	0	0	0	0	0	0
27. Tirunelveli	1	25	26	0	0	0	1	25	26
28. Thoothukudi	30	1426	1456	0	0	0	30	1426	1456
29. The Nilgiris	0	0	0	0	0	0	0	0	0
30. Kanyakumari	0	0	0	0	0	0	0	0	0
STATE	**122**	**4516**	**4638**	**2**	**0**	**2**	**124**	**4516**	**4640**

(Contd...)

TABLE - IV A

AREA UNDER NON FOOD CROPS 04-05

(in ha)

District	DRUGS & NARCOTICS — TOBACCO: Virginia Variety			All other varieties of Nicotiana			Nicotiana Rustica			Total Tobacco		
	irrig	un irrig	total	irrig	un irrig	total	irrig	un irrig	total	irrig	un irrig	total
1. Chennai	0	0	0	0	0	0	0	0	0	0	0	0
2. Kancheepuram	0	0	0	0	0	0	0	0	0	0	0	0
3. Thiruvallur	0	0	0	0	0	0	0	0	0	0	0	0
4. Cuddalore	0	0	0	7	0	7	0	0	0	7	0	7
5. Villupuram	7	0	7	0	0	0	0	0	0	7	0	7
6. Vellore	0	0	0	0	0	0	0	0	0	0	0	0
7. Thiruvannamalai	88	0	88	0	0	0	0	0	0	88	0	88
8. Salem	133	0	133	25	0	25	0	0	0	158	0	158
9. Namakkal	0	0	0	0	0	0	0	0	0	0	0	0
10. Dharmapuri	0	0	0	0	0	0	0	0	0	0	0	0
11. Krishnagiri	1	0	1	0	0	0	0	0	0	1	0	1
12. Coimbatore	0	0	0	583	0	583	0	0	0	583	0	583
13. Erode	2001	0	2001	1077	0	1077	0	0	0	3078	0	3078
14. Tiruchirapalli	0	0	0	0	0	0	0	0	0	0	0	0
15. Karur	7	0	7	0	0	0	0	0	0	7	0	7
16. Perambalur	0	0	0	0	0	0	0	0	0	0	0	0
17. Pudukottai	0	0	0	0	0	0	0	0	0	0	0	0
18. Thanjavur	0	0	0	0	0	0	0	0	0	0	0	0
19. Thiruvarur	0	0	0	0	0	0	0	0	0	0	0	0
20. Nagapattinam	2	0	2	287	75	362	0	0	0	289	75	364
21. Madurai	0	0	0	0	0	0	0	0	0	0	0	0
22. Theni	0	0	0	62	0	62	0	0	0	62	0	62
23. Dindigul	1643	0	1643	0	0	0	43	0	43	1686	0	1686
24. Ramanathapuram	0	0	0	0	0	0	0	0	0	0	0	0
25. Virudhunagar	0	0	0	0	0	0	0	0	0	0	0	0
26. Sivagangai	0	0	0	0	0	0	0	0	0	0	0	0
27. Tirunelveli	8	0	8	0	0	0	0	0	0	8	0	8
28. Thoothukudi	0	0	0	0	0	0	0	0	0	0	0	0
29. The Nilgiris	0	0	0	0	0	0	0	0	0	0	0	0
30. Kanyakumari	0	0	0	0	0	0	0	0	0	0	0	0
STATE	**3890**	**0**	**3890**	**2041**	**75**	**2116**	**43**	**0**	**43**	**5974**	**75**	**6049**

(Contd...)

TABLE - IV A

AREA UNDER NON FOOD CROPS 04-05

(in ha)

District	DRUGS & NARCOTICS											
	COFFEE			TEA			BETAL WINES			SENNA		
	irrigated	un irrigated	Total	irrigated	un irrigated	Total	irrigated	un irrigated	Total	irrigated	un irrig.	Total
1. Chennai	0	0	0	0	0	0	0	0	0	0	0	0
2. Kancheepuram	0	0	0	0	0	0	3	0	3	0	0	0
3. Thiruvallur	0	0	0	0	0	0	0	0	0	4	13	17
4. Cuddalore	0	0	0	0	0	0	287	0	287	0	0	0
5. Villupuram	0	0	0	0	0	0	60	0	60	0	0	0
6. Vellore	2	0	2	0	0	0	49	0	49	16	0	16
7. Thiruvannamalai	0	0	0	0	0	0	0	0	0	0	0	0
8. Salem	0	6678	6678	0	0	0	174	0	174	0	5	5
9. Namakkal	0	675	675	0	0	0	303	0	303	0	0	0
10. Dharmapuri	4	0	4	0	0	0	153	0	153	0	0	0
11. Krishnagiri	28	0	28	0	0	0	187	0	187	0	0	0
12. Coimbatore	6	2318	2324	0	11033	11033	49	0	49	0	0	0
13. Erode	6	22	28	0	0	0	78	0	78	0	0	0
14. Tiruchirapalli	0	5	5	0	0	0	132	0	132	0	0	0
15. Karur	0	0	0	0	0	0	285	0	285	0	0	0
16. Perambalur	0	0	0	0	0	0	0	0	0	0	0	0
17. Pudukottai	0	0	0	0	0	0	0	0	0	0	0	0
18. Thanjavur	0	0	0	0	0	0	302	0	302	0	0	0
19. Thiruvarur	0	0	0	0	0	0	28	0	28	0	0	0
20. Nagapattinam	0	0	0	0	0	0	1	0	1	0	0	0
21. Madurai	0	0	0	0	0	0	90	0	90	0	0	0
22. Theni	2	3688	3690	0	1513	1513	223	0	223	0	0	0
23. Dindigul	143	9909	10052	6	0	6	86	0	86	0	0	0
24. Ramanathapuram	0	0	0	0	0	0	18	0	18	0	1	1
25. Virudhunagar	0	10	10	0	0	0	47	0	47	0	0	0
26. Sivagangai	0	0	0	0	0	0	53	0	53	0	0	0
27. Tirunelveli	0	268	268	0	804	804	82	0	82	52	194	246
28. Thoothukudi	0	0	0	0	0	0	130	0	130	0	257	257
29. The Nilgiris	6	6843	6849	60	59402	59462	0	0	0	0	0	0
30. Kanyakumari	0	70	70	0	500	500	40	0	40	0	0	0
STATE	197	30486	30683	66	73252	73318	2860	0	2860	72	470	542

(Contd...)

TABLE - IV A

AREA UNDER NON FOOD CROPS 04-05

(in ha)

District	DRUGS & NARCOTICS											
	COCOA			VANILA			OTHERS			TOTAL		
	irrigated	un irrig.	Total	irrigated	un irrig.	Total	irrigated	un irrig.	Total	irrigated	un irrig.	Total
1. Chennai	0	0	0	0	0	0	0	0	0	0	0	0
2. Kancheepuram	0	0	0	0	0	0	24	0	24	27	0	27
3. Thiruvallur	0	0	0	0	0	0	48	0	48	52	13	65
4. Cuddalore	0	0	0	0	0	0	29	0	29	323	0	323
5. Villupuram	0	0	0	0	0	0	246	0	246	313	0	313
6. Vellore	2	0	2	0	0	0	47	0	47	116	0	116
7. Thiruvannamalai	0	0	0	0	0	0	433	2	435	521	2	523
8. Salem	1	0	1	2	0	2	419	20	439	754	6703	7457
9. Namakkal	20	0	20	0	0	0	0	0	0	323	675	998
10. Dharmapuri	0	0	0	0	0	0	34	0	34	191	0	191
11. Krishnagiri	0	0	0	7	0	7	18	0	18	241	0	241
12. Coimbatore	23	1	24	27	100	127	25	12	37	713	13464	14177
13. Erode	0	0	0	15	0	15	482	9	491	3659	31	3690
14. Tiruchirapalli	0	0	0	0	0	0	28	8	36	160	13	173
15. Karur	26	0	26	0	0	0	359	0	359	677	0	677
16. Perambalur	0	0	0	1	0	1	132	2	134	133	2	135
17. Pudukottai	0	0	0	0	0	0	0	0	0	0	0	0
18. Thanjavur	0	0	0	5	0	5	8	0	8	315	0	315
19. Thiruvarur	0	0	0	0	0	0	0	0	0	28	0	28
20. Nagapattinam	0	0	0	0	0	0	0	0	0	290	75	365
21. Madurai	0	0	0	0	0	0	6	376	382	96	376	472
22. Theni	6	0	6	8	25	33	7	25	32	308	5251	5559
23. Dindigul	3	45	48	0	0	0	438	9	447	2362	9963	12325
24. Ramanathapuram	0	0	0	0	0	0	0	13	13	18	14	32
25. Virudhunagar	1	0	1	0	0	0	24	1518	1542	72	1528	1600
26. Sivagangai	0	0	0	0	0	0	1	0	1	54	0	54
27. Tirunelveli	0	2	2	0	0	0	58	13	71	200	1281	1481
28. Thoothukudi	0	0	0	0	0	0	12	11	23	142	268	410
29. The Nilgiris	0	0	0	5	88	93	4	74	78	75	66407	66482
30. Kanyakumari	0	45	45	3	0	3	0	0	0	43	615	658
STATE	82	93	175	73	213	286	2882	2092	4974	12206	106681	118887

(Contd...)

TABLE - IV A

AREA UNDER NON FOOD CROPS 04-05

(in ha)

District	FODDER CROPS								
	CHOLAM			OTHER FODDER CROPS			TOTAL FODDER CROPS		
	irrigated	un irrigated	Total	irrigated	un irrigated	Total	irrigated	un irrigated	Total
1. Chennai	0	0	0	0	0	0	0	0	0
2. Kancheepuram	2	0	2	14	0	14	16	0	16
3. Thiruvallur	3	0	3	0	3	3	3	3	6
4. Cuddalore	0	62	62	10	0	10	10	62	72
5. Villupuram	0	470	470	24	37	61	24	507	531
6. Vellore	498	0	498	68	0	68	566	0	566
7. Thiruvannamalai	7	31	38	1	35	36	8	66	74
8. Salem	4583	23439	28022	275	13	288	4858	23452	28310
9. Namakkal	34	55658	55692	1456	0	1456	1490	55658	57148
10. Dharmapuri	523	2381	2904	18	22	40	541	2403	2944
11. Krishnagiri	87	3631	3718	57	9	66	144	3640	3784
12. Coimbatore	252	1005	1257	814	1	815	1066	1006	2072
13. Erode	9545	64784	74329	545	2	547	10090	64786	74876
14. Tiruchirapalli	520	1887	2407	13	10	23	533	1897	2430
15. Karur	25	918	943	45	41	86	70	959	1029
16. Perambalur	140	1005	1145	6	2	8	146	1007	1153
17. Pudukottai	0	0	0	0	0	0	0	0	0
18. Thanjavur	0	0	0	193	1	194	193	1	194
19. Thiruvarur	0	0	0	1	0	1	1	0	1
20. Nagapattinam	0	0	0	0	0	0	0	0	0
21. Madurai	2	4978	4980	29	143	172	31	5121	5152
22. Theni	5	431	436	204	1	205	209	432	641
23. Dindigul	60	2067	2127	64	17	81	124	2084	2208
24. Ramanathapuram	0	253	253	19	161	180	19	414	433
25. Virudhunagar	211	13861	14072	121	10	131	332	13871	14203
26. Sivagangai	13	16	29	0	13	13	13	29	42
27. Tirunelveli	55	6134	6189	10	57	67	65	6191	6256
28. Thoothukudi	21	17110	17131	15	7	22	36	17117	17153
29. The Nilgiris	0	0	0	0	0	0	0	0	0
30. Kanyakumari	0	0	0	0	0	0	0	0	0
STATE	16586	200121	216707	4002	585	4587	20588	200706	221294

(Contd...)

TABLE - IV A

AREA UNDER NON FOOD CROPS 04-05

(in ha)

District	GREEN MANURE CROPS														
	SUN HEMP			INDIGO			DAINCHA / SESBHANIA			OTHERS			TOTAL GREEN MANURE		
	irrigated	un irrigated	Total	irrigated	un irrigated	Total	irrigated	un irrigated	Total	irrigated	un irrigated	Total	irrigated	un irrigated	Total
1. Chennai	0	0	0	0	0	0	0	0	0	0	0	0	0	0	0
2. Kancheepuram	0	0	0	0	0	0	0	0	0	0	0	0	0	0	0
3. Thiruvallur	0	8	8	0	4	4	0	0	0	0	0	0	0	12	12
4. Cuddalore	51	6	57	3	0	3	0	0	0	0	0	0	54	6	60
5. Villupuram	179	141	320	11	12	23	0	0	0	21	48	69	211	201	412
6. Vellore	31	0	31	1	0	1	0	0	0	1	0	1	33	0	33
7. Thiruvannamalai	8	0	8	0	0	0	0	0	0	2	0	2	10	0	10
8. Salem	310	1	311	34	0	34	78	0	78	197	0	197	619	1	620
9. Namakkal	12	0	12	14	0	14	0	0	0	8	0	8	34	0	34
10. Dharmapuri	3	0	3	0	0	0	0	0	0	0	0	0	3	0	3
11. Krishnagiri	4	1	5	0	17	17	8	0	8	0	0	0	12	18	30
12. Coimbatore	21	5	26	0	0	0	0	0	0	0	6	6	21	11	32
13. Erode	63	0	63	0	0	0	0	0	0	47	0	47	110	0	110
14. Tiruchirapalli	4	0	4	3	2	5	0	0	0	0	0	0	7	2	9
15. Karur	0	0	0	0	0	0	0	0	0	0	0	0	0	0	0
16. Perambalur	0	1	1	0	0	0	0	0	0	0	0	0	0	1	1
17. Pudukottai	0	1	1	0	0	0	0	0	0	0	0	0	0	1	1
18. Thanjavur	8	15	23	0	0	0	0	0	0	0	0	0	8	15	23
19. Thiruvarur	0	44	44	0	0	0	0	0	0	0	8	8	0	52	52
20. Nagapattinam	0	0	0	0	0	0	0	0	0	0	0	0	0	0	0
21. Madurai	0	0	0	0	0	0	0	0	0	0	1	1	0	1	1
22. Theni	0	0	0	0	0	0	0	0	0	0	0	0	0	0	0
23. Dindigul	0	0	0	0	0	0	0	0	0	0	0	0	0	0	0
24. Ramanathapuram	0	0	0	0	1	1	0	0	0	0	0	0	0	1	1
25. Virudhunagar	0	0	0	0	0	0	0	0	0	1	2	3	1	2	3
26. Sivagangai	0	0	0	5	0	5	0	0	0	0	67	67	5	67	72
27. Tirunelveli	0	0	0	2	0	2	0	0	0	30	0	30	32	0	32
28. Thoothukudi	0	0	0	0	0	0	0	0	0	0	0	0	0	0	0
29. The Nilgiris	0	0	0	0	0	0	0	0	0	0	0	0	0	0	0
30. Kanyakumari	0	0	0	0	0	0	0	0	0	0	850	850	0	850	850
STATE	**694**	**223**	**917**	**73**	**36**	**109**	**86**	**0**	**86**	**307**	**982**	**1289**	**1160**	**1241**	**2401**

(Contd...)

TABLE - IV A

AREA UNDER NON FOOD CROPS 04-05

(in ha)

District	FLOWERS											
	ROSE			JASMINE			MULLAI			JADHI MALLI		
	irrigated	un irrigated	Total	irrigated	un irrigated	Total	irrigated	un irrigated	Total	irrigated	un irrigated	Total
1. Chennai	0	0	0	0	0	0	0	0	0	0	0	0
2. Kancheepuram	37	0	37	114	0	114	19	0	19	8	0	8
3. Thiruvallur	231	25	256	977	3	980	27	0	27	5	0	5
4. Cuddalore	38	0	38	138	0	138	335	0	335	1	0	1
5. Villupuram	22	0	22	174	0	174	79	0	79	14	0	14
6. Vellore	317	0	317	1488	0	1488	783	0	783	71	0	71
7. Thiruvannamalai	23	0	23	321	0	321	164	0	164	35	0	35
8. Salem	38	13	51	370	89	459	10	5	15	1	4	5
9. Namakkal	4	0	4	49	0	49	1	0	1	1	0	1
10. Dharmapuri	255	0	255	384	0	384	116	0	116	31	0	31
11. Krishnagiri	316	0	316	870	0	870	41	0	41	12	0	12
12. Coimbatore	35	0	35	452	0	452	236	0	236	116	0	116
13. Erode	4	0	4	696	0	696	67	0	67	3	0	3
14. Tiruchirapalli	27	0	27	472	0	472	11	0	11	16	0	16
15. Karur	41	0	41	136	0	136	0	0	0	9	0	9
16. Perambalur	1	0	1	29	4	33	12	0	12	9	0	9
17. Pudukottai	44	0	44	149	0	149	1	0	1	0	0	0
18. Thanjavur	65	0	65	36	0	36	38	0	38	0	0	0
19. Thiruvarur	5	0	5	6	0	6	3	0	3	0	0	0
20. Nagapattinam	25	0	25	114	0	114	37	0	37	2	0	2
21. Madurai	53	0	53	957	0	957	18	0	18	2	0	2
22. Theni	24	0	24	125	0	125	0	0	0	2	0	2
23. Dindigul	155	0	155	698	0	698	202	0	202	8	0	8
24. Ramanathapuram	0	0	0	99	0	99	0	0	0	0	0	0
25. Virudhunagar	78	0	78	503	0	503	19	0	19	0	0	0
26. Sivagangai	0	0	0	9	1	10	0	0	0	0	0	0
27. Tirunelveli	61	0	61	880	0	880	53	0	53	11	0	11
28. Thoothukudi	37	0	37	245	0	245	13	0	13	0	0	0
29. The Nilgiris	0	2	2	0	0	0	0	0	0	0	0	0
30. Kanyakumari	4	0	4	94	0	94	23	0	23	0	0	0
STATE	**1940**	**40**	**1980**	**10585**	**97**	**10682**	**2308**	**5**	**2313**	**357**	**4**	**361**

(Contd...)

TABLE - IV A

AREA UNDER NON FOOD CROPS 04-05

(in ha)

District	FLOWERS											
	CROSSANDRA			CHRYSANTHIMUM			CHEVANTHI			ARALI		
	irrigated	un irrigated	Total	irrigated	un irrigated	Total	irrigated	un irrigated	Total	irrigated	un irrigated	Total
1. Chennai	0	0	0	0	0	0	0	0	0	0	0	0
2. Kancheepuram	52	0	52	12	0	12	1	0	1	0	0	0
3. Thiruvallur	24	0	24	8	1	9	0	0	0	0	0	0
4. Cuddalore	69	0	69	8	0	8	0	0	0	0	0	0
5. Villupuram	96	0	96	60	0	60	1	0	1	0	0	0
6. Vellore	170	0	170	191	0	191	30	0	30	0	0	0
7. Thiruvannamalai	112	0	112	110	0	110	15	0	15	43	0	43
8. Salem	63	37	100	394	19	413	104	0	104	108	24	132
9. Namakkal	19	0	19	10	0	10	2	0	2	1	0	1
10. Dharmapuri	151	0	151	198	0	198	46	0	46	0	0	0
11. Krishnagiri	87	0	87	447	0	447	26	0	26	9	0	9
12. Coimbatore	27	0	27	9	0	9	12	0	12	3	0	3
13. Erode	81	0	81	7	0	7	83	0	83	2	0	2
14. Tiruchirapalli	37	0	37	28	0	28	181	0	181	50	0	50
15. Karur	6	0	6	5	0	5	2	0	2	13	0	13
16. Perambalur	9	0	9	5	0	5	11	0	11	2	0	2
17. Pudukottai	12	0	12	38	0	38	34	0	34	0	0	0
18. Thanjavur	17	0	17	7	0	7	21	0	21	2	0	2
19. Thiruvarur	3	0	3	1	0	1	0	0	0	0	0	0
20. Nagapattinam	9	0	9	0	0	0	0	0	0	0	0	0
21. Madurai	23	0	23	70	0	70	40	0	40	69	0	69
22. Theni	95	0	95	44	0	44	22	0	22	4	0	4
23. Dindigul	299	0	299	44	0	44	214	0	214	472	0	472
24. Ramanathapuram	2	0	2	0	0	0	0	0	0	0	0	0
25. Virudhunagar	13	0	13	9	0	9	29	0	29	18	0	18
26. Sivagangai	0	0	0	0	0	0	0	0	0	0	0	0
27. Tirunelveli	31	0	31	16	0	16	23	0	23	28	0	28
28. Thoothukudi	15	0	15	16	0	16	24	0	24	28	0	28
29. The Nilgiris	0	0	0	0	0	0	0	0	0	0	0	0
30. Kanyakumari	3	0	3	21	0	21	0	0	0	18	0	18
STATE	**1525**	**37**	**1562**	**1758**	**20**	**1778**	**921**	**0**	**921**	**870**	**24**	**894**

(Contd...)

TABLE - IV A

AREA UNDER NON FOOD CROPS 04-05

(in ha)

District	FLOWERS								
	MARI KOLUNTHU			OTHERS			TOTAL FLOWERS		
	irrigated	un irrigated	Total	irrigated	un irrigated	Total	irrigated	un irrigated	Total
1. Chennai	0	0	0	0	0	0	0	0	0
2. Kancheepuram	0	0	0	68	0	68	311	0	311
3. Thiruvallur	0	0	0	26	0	26	1298	29	1327
4. Cuddalore	0	0	0	2	0	2	591	0	591
5. Villupuram	0	0	0	32	0	32	478	0	478
6. Vellore	0	0	0	50	0	50	3100	0	3100
7. Thiruvannamalai	300	0	300	211	0	211	1334	0	1334
8. Salem	8	0	8	46	10	56	1142	201	1343
9. Namakkal	0	0	0	1	0	1	88	0	88
10. Dharmapuri	2	0	2	39	0	39	1222	0	1222
11. Krishnagiri	3	0	3	56	0	56	1867	0	1867
12. Coimbatore	1	0	1	78	0	78	969	0	969
13. Erode	0	0	0	461	87	548	1404	87	1491
14. Tiruchirapalli	19	0	19	41	0	41	882	0	882
15. Karur	1	0	1	8	0	8	221	0	221
16. Perambalur	0	0	0	3	0	3	81	4	85
17. Pudukottai	0	0	0	15	0	15	293	0	293
18. Thanjavur	0	0	0	1	0	1	187	0	187
19. Thiruvarur	0	0	0	0	0	0	18	0	18
20. Nagapattinam	0	0	0	0	0	0	187	0	187
21. Madurai	0	0	0	116	0	116	1348	0	1348
22. Theni	15	0	15	9	0	9	340	0	340
23. Dindigul	5	0	5	555	0	555	2652	0	2652
24. Ramanathapuram	0	0	0	0	0	0	101	0	101
25. Virudhunagar	0	0	0	4	0	4	673	0	673
26. Sivagangai	0	0	0	0	0	0	9	1	10
27. Tirunelveli	4	0	4	379	0	379	1486	0	1486
28. Thoothukudi	0	0	0	64	0	64	442	0	442
29. The Nilgiris	0	0	0	8	9	17	8	11	19
30. Kanyakumari	0	0	0	5	0	5	168	0	168
STATE	358	0	358	2278	106	2384	22900	333	23233

(Contd...)

TABLE - IV A

AREA UNDER NON FOOD CROPS 04-05

(in ha)

District	OTHER MISCELLANEOUS NON - FOOD CROPS											
	EUCALYPTUS			CASUARINA			BAMBOO			TEAK WOOD		
	irrigated	un irrigated	Total	irrigated	un irrigated	Total	irrigated	un irrigated	Total	irrigated	un irrigated	Total
1. Chennai	0	0	0	0	0	0	0	0	0	0	0	0
2. Kancheepuram	1047	342	1389	2384	607	2991	18	0	18	135	43	178
3. Thiruvallur	448	1897	2345	117	2155	2272	0	7	7	85	151	236
4. Cuddalore	92	948	1040	2416	1667	4083	1	219	220	5	253	258
5. Villupuram	873	996	1869	1391	12475	13866	55	276	331	92	193	285
6. Vellore	48	71	119	53	158	211	0	7	7	22	72	94
7. Thiruvannamalai	35	49	84	10	50	60	7	0	7	54	25	79
8. Salem	0	16	16	0	17	17	1	9	10	8	44	52
9. Namakkal	0	86	86	0	18	18	0	25	25	41	24	65
10. Dharmapuri	4	61	65	1	9	10	0	6	6	0	31	31
11. Krishnagiri	12	583	595	0	167	167	0	2	2	10	23	33
12. Coimbatore	5	16	21	1	3	4	3	0	3	7	15	22
13. Erode	63	48	111	29	1	30	51	5	56	182	23	205
14. Tiruchirapalli	3	410	413	2	42	44	0	60	60	4	63	67
15. Karur	1	0	1	0	0	0	0	0	0	14	0	14
16. Perambalur	0	706	706	18	251	269	1	26	27	13	38	51
17. Pudukottai	5	3428	3433	1	113	114	0	17	17	4	36	40
18. Thanjavur	69	917	986	48	133	181	30	64	94	28	69	97
19. Thiruvarur	0	9	9	0	7	7	0	66	66	0	14	14
20. Nagapattinam	0	17	17	4	15	19	2	13	15	6	4	10
21. Madurai	6	14	20	8	5	13	1	0	1	76	36	112
22. Theni	1	0	1	2	31	33	0	9	9	44	86	130
23. Dindigul	14	91	105	20	134	154	1	0	1	73	91	164
24. Ramanathapuram	0	5	5	0	0	0	0	0	0	1	6	7
25. Virudhunagar	15	31	46	24	4	28	0	0	0	54	6	60
26. Sivagangai	0	4887	4887	3	8	11	0	0	0	2	42	44
27. Tirunelveli	4	1	5	6	3	9	2	0	2	89	7	96
28. Thoothukudi	2	4	6	54	8	62	4	8	12	6	1	7
29. The Nilgiris	0	1	1	0	130	130	0	0	0	0	7	7
30. Kanyakumari	0	0	0	0	0	0	0	2	2	0	14	14
STATE	2747	15634	18381	6592	18211	24803	177	821	998	1055	1417	2472

(Contd...)

TABLE - IV A

AREA UNDER NON FOOD CROPS 04-05

(in ha)

District	OTHER MISCELLANEOUS NON - FOOD CROPS											
	BABUL			RUBBER			LEMON GRASS			MULBERRY		
	irrigated	un irrigated	Total	irrigated	un irrigated	Total	irrigated	un irrigated	Total	irrigated	un irrigated	Total
1. Chennai	0	0	0	0	0	0	0	0	0	0	0	0
2. Kancheepuram	32	0	32	0	0	0	0	0	0	5	0	5
3. Thiruvallur	0	0	0	0	0	0	0	0	0	9	0	9
4. Cuddalore	1	225	226	0	0	0	0	0	0	1	0	1
5. Villupuram	28	9	37	0	0	0	0	0	0	27	10	37
6. Vellore	18	18	36	0	0	0	0	0	0	375	0	375
7. Thiruvannamalai	9	8	17	0	0	0	38	0	38	44	0	44
8. Salem	0	1	1	0	0	0	0	0	0	54	9	63
9. Namakkal	0	5	5	0	0	0	0	0	0	46	0	46
10. Dharmapuri	0	0	0	0	0	0	1	0	1	384	0	384
11. Krishnagiri	0	1	1	0	0	0	0	0	0	1043	0	1043
12. Coimbatore	1	1	2	0	24	24	1	86	87	228	0	228
13. Erode	1	0	1	0	0	0	0	0	0	612	14	626
14. Tiruchirapalli	1	1	2	0	0	0	0	34	34	29	0	29
15. Karur	0	0	0	0	0	0	0	0	0	7	0	7
16. Perambalur	2	166	168	0	0	0	5	0	5	2	0	2
17. Pudukottai	0	1	1	0	0	0	0	0	0	27	0	27
18. Thanjavur	20	23	43	0	0	0	0	0	0	4	0	4
19. Thiruvarur	0	14	14	0	0	0	0	0	0	0	0	0
20. Nagapattinam	0	5	5	0	0	0	0	0	0	1	0	1
21. Madurai	6	6	12	0	0	0	0	0	0	4	0	4
22. Theni	2	1	3	0	0	0	0	0	0	96	0	96
23. Dindigul	0	10	10	0	2	2	0	0	0	29	12	41
24. Ramanathapuram	0	56	56	0	0	0	0	0	0	4	0	4
25. Virudhunagar	4	333	337	0	0	0	0	0	0	11	0	11
26. Sivagangai	0	0	0	0	0	0	0	0	0	4	0	4
27. Tirunelveli	14	33	47	0	0	0	0	0	0	30	3	33
28. Thoothukudi	0	2956	2956	0	0	0	0	0	0	2	0	2
29. The Nilgiris	0	0	0	0	94	94	0	1	1	2	3	5
30. Kanyakumari	0	87	87	452	18203	18655	10	0	10	11	0	11
STATE	139	3960	4099	452	18323	18775	55	121	176	3091	51	3142

(Contd...)

TABLE - IV A

AREA UNDER NON FOOD CROPS 04-05

(in ha)

District	OTHER MISCELLANEOUS NON - FOOD CROPS: NUT GRASS / KORAI irrigated	NUT GRASS / KORAI un irrigated	NUT GRASS / KORAI Total	OTHERS irrigated	OTHERS un irrigated	OTHERS Total	TOTAL irrigated	TOTAL un irrigated	TOTAL Total	TOTAL NON-FOOD CROPS irrigated	TOTAL NON-FOOD CROPS un irrigated	TOTAL NON-FOOD CROPS Total
1. Chennai	0	0	0	0	0	0	0	0	0	0	0	0
2. Kancheepuram	0	0	0	0	0	0	3621	992	4613	27508	9386	36894
3. Thiruvallur	0	0	0	0	20	20	659	4230	4889	25062	7760	32822
4. Cuddalore	0	0	0	10	4	14	2526	3316	5842	16989	20266	37255
5. Villupuram	0	0	0	3	255	258	2469	14214	16683	38405	55072	93477
6. Vellore	6	255	261	0	0	0	522	581	1103	35107	50652	85759
7. Thiruvannamalai	156	0	156	1	0	1	354	132	486	42818	74385	117203
8. Salem	0	0	0	9	63	72	72	159	231	34363	63713	98076
9. Namakkal	1485	0	1485	0	0	0	1572	158	1730	15245	104141	119386
10. Dharmapuri	0	0	0	0	5	5	390	112	502	17919	19666	37585
11. Krishnagiri	0	0	0	0	30	30	1065	806	1871	18942	23027	41969
12. Coimbatore	0	0	0	39	151	190	285	296	581	111045	39860	150905
13. Erode	11	0	11	126	244	370	1075	335	1410	65747	104882	170629
14. Tiruchirapalli	795	2	797	6	19	25	840	631	1471	12849	21376	34225
15. Karur	1388	0	1388	14	5	19	1424	5	1429	13254	8771	22025
16. Perambalur	0	0	0	0	16	16	41	1203	1244	12134	30502	42636
17. Pudukottai	0	0	0	0	1	1	37	3596	3633	4903	31335	36238
18. Thanjavur	0	0	0	0	6	6	199	1212	1411	16208	29518	45726
19. Thiruvarur	3	0	3	0	4	4	3	114	117	4910	5723	10633
20. Nagapattinam	78	0	78	0	0	0	91	54	145	6195	6349	12544
21. Madurai	0	0	0	29	59	88	130	120	250	13223	25556	38779
22. Theni	0	0	0	348	3645	3993	493	3772	4265	20760	13484	34244
23. Dindigul	46	2	48	77	844	921	260	1186	1446	42180	26233	68413
24. Ramanathapuram	0	0	0	0	35	35	5	102	107	10379	14716	25095
25. Virudhunagar	0	0	0	24	8	32	132	382	514	15379	41931	57310
26. Sivagangai	0	0	0	0	0	0	9	4937	4946	7956	11150	19106
27. Tirunelveli	0	0	0	42	136	178	187	183	370	21005	18273	39278
28. Thoothukudi	0	0	0	6	0	6	74	2977	3051	7758	35082	42840
29. The Nilgiris	0	0	0	2	19	21	4	255	259	88	66737	66825
30. Kanyakumari	0	0	0	0	77	77	473	18383	18856	9746	34966	44712
STATE	**3968**	**259**	**4227**	**736**	**5646**	**6382**	**19012**	**64443**	**83455**	**668077**	**994512**	**1662589**

(Contd...)

TABLE - IV A

AREA UNDER NON FOOD CROPS 04-05

(in ha)

District	FOOD AND NON FOOD CROPS								
	TOTAL FOOD CROPS			TOTAL NON-FOOD CROPS			TOTAL FOOD AND NON-FOOD CROPS		
	irrigated	un irrigated	Total	irrigated	un irrigated	Total	irrigated	un irrigated	Total
1. Chennai	0	0	0	0	0	0	0	0	0
2. Kancheepuram	110854	7619	118473	27508	9386	36894	138362	17005	155367
3. Thiruvallur	78731	17995	96726	25062	7760	32822	103793	25755	129548
4. Cuddalore	157869	81360	239229	16989	20266	37255	174858	101626	276484
5. Villupuram	224637	55580	280217	38405	55072	93477	263042	110652	373694
6. Vellore	62001	59388	121389	35107	50652	85759	97108	110040	207148
7. Thiruvannamalai	145663	26509	172172	42818	74385	117203	188481	100894	289375
8. Salem	63392	72122	135514	34363	63713	98076	97755	135835	233590
9. Namakkal	45914	46334	92248	15245	104141	119386	61159	150475	211634
10. Dharmapuri	39342	113218	152560	17919	19666	37585	57261	132884	190145
11. Krishnagiri	29500	124450	153950	18942	23027	41969	48442	147477	195919
12. Coimbatore	62529	137991	200520	111045	39860	150905	173574	177851	351425
13. Erode	112634	45952	158586	65747	104882	170629	178381	150834	329215
14. Tiruchirapalli	90943	60817	151760	12849	21376	34225	103792	82193	185985
15. Karur	31672	48969	80641	13254	8771	22025	44926	57740	102666
16. Perambalur	63902	125073	188975	12134	30502	42636	76036	155575	231611
17. Pudukottai	99296	24983	124279	4903	31335	36238	104199	56318	160517
18. Thanjavur	180495	25233	205728	16208	29518	45726	196703	54751	251454
19. Thiruvarur	151616	66421	218037	4910	5723	10633	156526	72144	228670
20. Nagapattinam	139904	86960	226864	6195	6349	12544	146099	93309	239408
21. Madurai	72267	36453	108720	13223	25556	38779	85490	62009	147499
22. Theni	39906	46708	86614	20760	13484	34244	60666	60192	120858
23. Dindigul	57931	138023	195954	42180	26233	68413	100111	164256	264367
24. Ramanathapuram	62339	104389	166728	10379	14716	25095	72718	119105	191823
25. Virudhunagar	42335	48077	90412	15379	41931	57310	57714	90008	147722
26. Sivagangai	75204	27863	103067	7956	11150	19106	83160	39013	122173
27. Tirunelveli	114925	44219	159144	21005	18273	39278	135930	62492	198422
28. Thoothukudi	33411	104948	138359	7758	35082	42840	41169	140030	181199
29. The Nilgiris	648	12171	12819	88	66737	66825	736	78908	79644
30. Kanyakumari	29171	17624	46795	9746	34966	44712	38917	52590	91507
STATE	2419031	1807449	4226480	668077	994512	1662589	3087108	2801961	5889069

(Contd...)

TABLE - IV A

AREA UNDER NON FOOD CROPS 04-05

(in ha)

District	FOOD AND NON FOOD CROPS: AREA CROPPED MORE THAN ONCE			NET CROPPED AREA			CROPPING INTENSITY
	irrigated	un irrigated	Total	irrigated	un irrigated	Total	
1. Chennai	0	0	0	0	0	0	0.000
2. Kancheepuram	32884	1121	34005	105478	15884	121362	1.280
3. Thiruvallur	19839	10124	29963	83954	15631	99585	1.301
4. Cuddalore	28503	32633	61136	146355	68993	215348	1.284
5. Villupuram	41021	12278	53299	222021	98374	320395	1.166
6. Vellore	26814	7416	34230	70294	102624	172918	1.198
7. Thiruvannamalai	44325	9147	53472	144156	91747	235903	1 227
8. Salem	17556	13145	30701	80199	122690	202889	1.151
9. Namakkal	13739	30744	44483	47420	119731	167151	1.266
10. Dharmapuri	5814	14423	20237	51447	118461	169908	1.119
11. Krishnagiri	4367	11873	16240	44075	135604	179679	1.090
12. Coimbatore	13313	13702	27015	160261	164149	324410	1.083
13. Erode	28668	482	29150	149713	150352	300065	1.097
14. Tiruchirapalli	12243	2740	14983	91549	79453	171002	1.088
15. Karur	2046	188	2234	42880	57552	100432	1.022
16. Perambalur	12049	6797	18846	63987	148778	212765	1.089
17. Pudukottai	1486	307	1793	102713	56011	158724	1.011
18. Thanjavur	35814	26345	62159	160889	28406	189295	1.328
19. Thiruvarur	15320	66878	82198	141206	5266	146472	1.561
20. Nagapattinam	27925	68365	96290	118174	24944	143118	1.673
21. Madurai	8284	655	8939	77206	61354	138560	1.065
22. Theni	8009	796	8805	52657	59396	112053	1.079
23. Dindigul	7156	1266	8422	92955	162990	255945	1.033
24. Ramanathapuram	0	0	0	72718	119105	191823	1.000
25. Virudhunagar	5118	1326	6444	52596	88682	141278	1.046
26. Sivagangai	0	0	0	83160	39013	122173	1.000
27. Tirunelveli	25541	6462	32003	110389	56030	166419	1.192
28. Thoothukudi	1131	779	1910	40038	139251	179289	1.011
29. The Nilgiris	0	130	130	736	78778	79514	1.002
30. Kanyakumari	10945	2026	12971	27972	50564	78536	1.165
STATE	449910	342148	792058	2637198	2459813	5097011	1.155

(Concluded)

TABLE - IV B

KHARIF-RABI SEASONWISE AREA UNDER CERTAIN PRINCIPAL CROPS 04-05

(in ha)

District	JOWAR (CHOLAM)			BAJRA (CUMBU)			RAGI			MAIZE		
	Kharif	Rabi	Total	Kharif	Rabi	Total	Kharif	Rabi	Total	Kharif	Rabi	Total
1. Chennai	0	0	0	0	0	0	0	0	0	0	0	0
2. Kancheepuram	0	2	2	17	9	26	188	667	855	17	10	27
3. Thiruvallur	182	5	187	1784	166	1950	132	67	199	0	0	0
4. Cuddalore	5	1322	1327	218	2958	3176	149	52	201	0	3950	3950
5. Villupuram	1826	178	2004	19313	1126	20439	1103	724	1827	1645	68	1713
6. Vellore	12257	207	12464	4257	260	4517	2237	2026	4263	720	320	1040
7. Thiruvannamalai	1560	117	1677	4778	1273	6051	1100	1782	2882	102	184	286
8. Salem	11386	4136	15522	3043	725	3768	8263	2158	10421	10141	3644	13785
9. Namakkal	11372	13261	24633	8	337	345	14	118	132	1386	589	1975
10. Dharmapuri	21280	193	21473	1522	285	1807	16583	1215	17798	116	86	202
11. Krishnagiri	4057	11	4068	156	30	186	55709	2023	57732	69	34	103
12. Coimbatore	47584	47304	94888	273	187	460	95	72	167	1579	23113	24692
13. Erode	253	492	745	148	1185	1333	164	7901	8065	9919	5840	15759
14. Tiruchirapalli	36641	1368	38009	3252	97	3349	110	26	136	6231	210	6441
15. Karur	27061	10488	37549	3924	1268	5192	13	3	16	79	97	176
16. Perambalur	14650	6	14656	1607	209	1816	70	9	79	57013	410	57423
17. Pudukottai	1368	0	1368	35	0	35	301	55	356	797	117	914
18. Thanjavur	0	0	0	6	0	6	3	32	35	377	463	840
19. Thiruvarur	0	0	0			0	4	0	4	9	0	9
20. Nagapattinam	0	0	0	5	0	5			0	29	0	29
21. Madurai	7769	2836	10605	3857	1344	5201	86	36	122	532	294	826
22. Theni	8852	5386	14238	3380	1958	5338	29	45	74	1992	4180	6172
23. Dindigul	26655	26443	53098	1532	2465	3997	93	19	112	15377	18690	34067
24. Ramanathapuram	1028	2001	3029	347	890	1237	97	1608	1705	119	18	137
25. Virudhunagar	0	11596	11596	0	5585	5585	0	414	414	6299	1937	8236
26. Sivagangai	159	88	247	52	5	57	573	133	706	2	0	2
27. Tirunelveli	1644	1086	2730	79	688	767	92	250	342	92	6794	6886
28. Thoothukudi	6	10618	10624	3	20962	20965	0	202	202	0	4203	4203
29. The Nilgiris	0	0	0			0			0			0
30. Kanyakumari	0	0	0	0	0	0			0			0
STATE	237595	139144	376739	53596	44012	97608	87208	21637	108845	114642	75251	189893

(Cont'd)

TABLE - IV B

KHARIF-RABI SEASONWISE AREA UNDER CERTAIN PRINCIPAL CROPS 04-05

(in ha)

District	KORRA			VARAGU			SAMAI			OTHER CEREALS		
	Kharif	Rabi	Total	Kharif	Rabi	Total	Kharif	Rabi	Total	Kharif	Rabi	Total
1. Chennai	0	0	0	0	0	0	0	0	0			0
2. Kancheepuram			0			0			0			0
3. Thiruvallur	3	1	4	0	0	0			0			0
4. Cuddalore	0	3	3	0	2749	2749			0			0
5. Villupuram	268	25	293	1146	150	1296	538	0	538	0	0	0
6. Vellore	265	0	265	231	0	231	4261	58	4319	0	0	0
7. Thiruvannamalai	0	0	0	1958	0	1958	2808	0	2808	0	0	0
8. Salem	504	3	507	373	82	455	1001	35	1036	240	0	240
9. Namakkal	0	158	158	0	0	0	0	215	215	0	0	0
10. Dharmapuri	147	0	147	21	0	21	21419	0	21419			0
11. Krishnagiri	5	0	5	51	0	51	2936	0	2936	1	0	1
12. Coimbatore	1	0	1	0	0	0	10	2	12	3	12	15
13. Erode	0	6	6			0	0	31	31			0
14. Tiruchirapalli	1	0	1	77	0	77	216	0	216	0	0	0
15. Karur			0			0	1	0	1			0
16. Perambalur	0	0	0	1207	0	1207	0	0	0	0	0	0
17. Pudukottai	0	0	0	113	0	113	2	0	2			0
18. Thanjavur			0	16	2	18	0	0	0	0	0	0
19. Thiruvarur			0			0			0			0
20. Nagapattinam			0			0			0			0
21. Madurai	2	0	2	139	156	295	38	0	38	3648	0	3648
22. Theni	0	67	67	0	0	0	67	29	96	10	0	10
23. Dindigul	3	0	3	20	1	21	39	104	143	3	8	11
24. Ramanathapuram			0			0			0	0	896	896
25. Virudhunagar	5	7	12	8	7	15	0	3	3	918	527	1445
26. Sivagangai			0	2	0	2		1	1	10	1	11
27. Tirunelveli	0	37	37	0	38	38	0	2	2	0	137	137
28. Thoothukudi	0	113	113			0	0	1	1	0	241	241
29. The Nilgiris	2	0	2			0	2	0	2	1	0	1
30. Kanyakumari			0			0			0			0
STATE	1206	420	1626	5362	3185	8547	33338	481	33819	4834	1822	6656

(Cont'd)

TABLE - IV B

KHARIF-RABI SEASONWISE AREA UNDER CERTAIN PRINCIPAL CROPS 04-05

(in ha)

District	BENGAL GRAM			RED GRAM			BLACK GRAM			GREEN GRAM		
	Kharif	Rabi	Total	Kharif	Rabi	Total	Kharif	Rabi	Total	Kharif	Rabi	Total
1. Chennai	0	0	0	0	0	0	0	0	0	0	0	0
2. Kancheepuram	0	0	0	33	0	33	396	2658	3054	344	324	668
3. Thiruvallur	1	0	1	1345	82	1427	332	858	1190	140	8090	8230
4. Cuddalore	0	0	0	664	0	664	3031	28532	31563	601	2888	3489
5. Villupuram	0	0	0	454	55	509	5131	10864	15995	283	98	381
6. Vellore	2	0	2	13766	8	13774	3911	469	4380	2200	10	2210
7. Thiruvannamalai	73	0	73	2484	94	2578	2778	1394	4172	1083	316	1399
8. Salem	88	75	163	935	289	1224	2280	739	3019	2348	817	3165
9. Namakkal	16	0	16	1307	0	1307	2385	1133	3518	8463	102	8565
10. Dharmapuri	755	1	756	2475	13	2488	1623	83	1706	1038	42	1080
11. Krishnagiri	2	7	9	2656	0	2656	397	30	427	499	115	614
12. Coimbatore	304	3842	4146	178	118	296	588	1598	2186	2147	3288	5435
13. Erode	8	0	8	1414	14	1428	891	1071	1962	1479	4165	5644
14. Tiruchirapalli	15	26	41	2391	6	2397	3288	1113	4401	626	4	630
15. Karur	0	0	0	4431	271	4702	171	233	404	17	100	117
16. Perambalur	5	1	6	995	0	995	918	465	1383	187	67	254
17. Pudukottai	0	0	0	1595	12	1607	798	121	919	181	39	220
18. Thanjavur	0	0	0	50	0	50	480	13228	13708	0	8709	8709
19. Thiruvarur			0	1	0	1	71	39270	39341	0	27053	27053
20. Nagapattinam			0			0	0	45465	45465	0	21984	21984
21. Madurai	65	41	106	750	275	1025	667	896	1563	2162	1793	3955
22. Theni	0	0	0	1918	1057	2975	121	64	185	106	58	164
23. Dindigul	27	877	904	404	159	563	1199	4072	5271	2274	1164	3438
24. Ramanathapuram	0	0	0	0	0	0	853	1252	2105	13	148	161
25. Virudhunagar	115	13	128	372	9	381	4523	932	5455	4314	5603	9917
26. Sivagangai	0	0	0	148	117	265	201	217	418	63	36	99
27. Tirunelveli	5	5	10	16	17	33	1373	14665	16038	74	11421	11495
28. Thoothukudi	0	51	51	0	38	38	135	14334	14469	97	25786	25883
29. The Nilgiris			0			0			0			0
30. Kanyakumari			0			0	25	2042	2067			0
STATE	1481	4939	6420	40782	2634	43416	38566	187798	226364	30739	124220	154959

(Cont'd)

TABLE - IV B

KHARIF-RABI SEASONWISE AREA UNDER CERTAIN PRINCIPAL CROPS 04-05

(in ha)

District	HORSE GRAM			OTHER PULSES			POTATO			ONION		
	Kharif	Rabi	Total	Kharif	Rabi	Total	Kharif	Rabi	Total	Kharif	Rabi	Total
1. Chennai	0	0	0			0	0	0	0	0	0	0
2. Kancheepuram	82	0	82	42	556	598	0	0	0	6	0	6
3. Thiruvallur	0	168	168	54	115	169	0	0	0	0	0	0
4. Cuddalore	46	11	57	86	0	86	0	0	0	0	256	256
5. Villupuram	129	328	457	1197	843	2040	0	0	0	227	138	365
6. Vellore	5189	0	5189	4210	75	4285	0	0	0	26	6	32
7. Thiruvannamalai	1416	2439	3855	1748	383	2131	0	0	0	71	0	71
8. Salem	881	1310	2191	5566	1361	6927	0	0	0	380	340	720
9. Namakkal	0	2102	2102	1957	53	2010	0	0	0	1070	1719	2789
10. Dharmapuri	0	13752	13752	6806	3	6809	0	0	0	115	26	141
11. Krishnagiri	714	15296	16010	3338	2065	5403	160	35	195	158	7	165
12. Coimbatore	1149	3907	5056	5428	12214	17642	0	0	0	1479	399	1878
13. Erode	2093	6349	8442	4020	9078	13098	97	0	97	1163	516	1679
14. Tiruchirapalli	821	31	852	514	49	563	0	0	0	3410	0	3410
15. Karur	1424	95	1519	957	37	994	0	0	0	90	88	178
16. Perambalur	18	1	19	35	0	35	0	0	0	1597	4467	6064
17. Pudukottai	102	28	130	534	0	534	0	0	0	0	3	3
18. Thanjavur	0	0	0	2	0	2	0	0	0	51	1	52
19. Thiruvarur			0	4	0	4	0	0	0	0	1	1
20. Nagapattinam			0			0	0	0	0	8	0	8
21. Madurai	152	44	196	1596	842	2438	0	0	0	445	524	969
22. Theni	216	410	626	2764	2353	5117	0	0	0	162	247	409
23. Dindigul	1452	3651	5103	4967	8398	13365	2036	696	2732	1418	2158	3576
24. Ramanathapuram	1	12	13	6	770	776	0	0	0	98	0	98
25. Virudhunagar	320	9	329	899	278	1177	0	0	0	1026	153	1179
26. Sivagangai	2	4	6	342	223	565	0	0	0	24	5	29
27. Tirunelveli	0	684	684	31	3793	3824	0	0	0	1041	137	1178
28. Thoothukudi	0	666	666	2	750	752	0	0	0	8	1224	1232
29. The Nilgiris			0	1	0	1	1388	622	2010	1	0	1
30. Kanyakumari	0	9	9	233	0	233			0	2	0	2
STATE	16207	51306	67513	47339	44239	91578	3681	1353	5034	14076	12415	26491

(Cont'd)

TABLE - IV B

KHARIF-RABI SEASONWISE AREA UNDER CERTAIN PRINCIPAL CROPS 04-05

(in ha)

District	COTTON			GROUNDNUT			GINGELLY			SUNFLOWER		
	Kharif	Rabi	Total	Kharif	Rabi	Total	Kharif	Rabi	Total	Kharif	Rabi	Total
1. Chennai	0	0	0	0	0	0	0	0	0	0	0	0
2. Kancheepuram	105	9	114	6540	18597	25137	324	1808	2132	28	15	43
3. Thiruvallur	0	0	0	5270	17504	22774	744	1614	2358	19	63	82
4. Cuddalore	807	765	1572	11450	9120	20570	3114	1087	4201	1241	0	1241
5. Villupuram	3652	1563	5215	38821	20178	58999	2025	4696	6721	958	838	1796
6. Vellore	1885	0	1885	48287	7494	55781	624	945	1569	79	0	79
7. Thiruvannamalai	290	2286	2576	71187	37446	108633	223	621	844	338	383	721
8. Salem	10423	4535	14958	24467	5420	29887	677	625	1302	637	197	834
9. Namakkal	2556	932	3488	43892	4219	48111	246	421	667	287	83	370
10. Dharmapuri	5058	2202	7260	13208	2003	15211	184	179	363	403	197	600
11. Krishnagiri	1977	595	2572	14545	846	15391	428	1	429	227	0	227
12. Coimbatore	9927	1620	11547	14093	5054	19147	881	244	1125	10	443	453
13. Erode	2419	3015	5434	39166	5494	44660	8807	8470	17277	969	888	1857
14. Tiruchirapalli	2233	482	2715	9602	5854	15456	506	151	657	2173	1205	3378
15. Karur	270	175	445	3313	3801	7114	3146	1575	4721	321	1371	1692
16. Perambalur	2765	29	2794	23170	8585	31755	1958	1652	3610	305	292	597
17. Pudukottai	183	63	246	23006	2662	25668	558	198	756	1	1	2
18. Thanjavur	60	2165	2225	3776	4441	8217	1623	5620	7243	172	14	186
19. Thiruvarur	0	3035	3035	97	1063	1160	21	1085	1106	104	0	104
20. Nagapattinam	0	3843	3843	38	3268	3306	41	403	444	35	34	69
21. Madurai	3580	8455	12035	3691	4417	8108	896	103	999	208	45	253
22. Theni	2055	3082	5137	1304	1295	2599	289	126	415	76	104	180
23. Dindigul	1390	2313	3703	10427	8293	18720	377	1175	1552	613	379	992
24. Ramanathapuram	1149	4264	5413	0	8607	8607	0	1772	1772	0	25	25
25. Virudhunagar	13981	3458	17439	7377	110	7487	3007	776	3783	453	131	584
26. Sivagangai	123	366	489	5536	1759	7295	52	164	216	0	33	33
27. Tirunelveli	1101	5524	6625	1549	2396	3945	675	1700	2375	360	396	756
28. Thoothukudi	145	6454	6599	137	1960	2097	194	3889	4083	136	862	998
29. The Nilgiris	0	0	0	0	0	0	5	0	5	0	0	0
30. Kanyakumari	0	0	0	0	42	42			0			0
STATE	68134	61230	129364	423949	191928	615877	31625	41100	72725	10153	7999	18152

(Concluded)

TABLE - IV C

AREA UNDER PRINCIPAL CROPS TO THE TOTAL AREA SOWN IN EACH DISTRICT OF TAMILNADU 04-05

(in %)

District	PADDY	JOWAR	BAJRA	RAGI	TOTAL CEREALS	BLACK GRAM	RED GRAM	GREEN GRAM
1. Chennai	0	0	0	0	0	0	0	0
2. Kancheepuram	65.44	0.00	0.02	0.55	66.03	1.97	0.02	0.43
3. Thiruvallur	51.51	0.14	1.51	0.15	53.32	0.92	1.10	6.35
4. Cuddalore	41.45	0.48	1.15	0.07	45.57	11.42	0.24	1.26
5. Villupuram	43.80	0.54	5.47	0.49	51.33	4.28	0.14	0.10
6. Vellore	14.19	6.02	2.18	2.06	27.27	2.11	6.65	1.07
7. Thiruvannamalai	40.37	0.58	2 09	1.00	45.78	1.44	0.89	0.48
8. Salem	11.69	6.64	1 61	4 46	31.27	1.29	0.52	1.35
9. Namakkal	4.27	11.64	0.16	0.06	17.25	1.66	0.62	4.05
10. Dharmapuri	7.32	11.29	0.95	9.36	40.38	0.90	1.31	0.57
11. Krishnagiri	8.99	2 08	0.09	29.47	42 21	0.22	1.36	0.31
12. Coimbatore	2.06	27.00	0.13	0.05	36.27	0 62	0.08	1.55
13. Erode	16.81	0 23	0.40	2 45	24.69	0 60	0.43	1.71
14. Tiruchirapalli	33.43	20.44	1.80	0.07	59.36	2.37	1.29	0.34
15. Karur	17.76	36.57	5.06	0.02	59.58	0.39	4.58	0.11
16. Perambalur	20.05	6 33	0.78	0 03	52.51	0.60	0.43	0.11
17. Pudukottai	58 58	0.85	0.02	0.22	60.32	0.57	1 00	0.14
18. Thanjavur	63 87	0.00	0 00	0.01	64.23	5.45	0.02	3.46
19. Thiruvarur	64 99	0.00	0.00	0.00	64.99	17.20	0.00	11.83
20. Nagapattinam	63.97	0.00	0.00	0.00	63.98	18.99	0.00	9.18
21. Madurai	40.93	7.19	3.53	0.08	54.99	1.06	0.69	2.68
22. Theni	13.76	11.78	4.42	0.06	35.27	0.15	2.46	0.14
23. Dindigul	7.96	20 08	1.51	0.04	42.55	1.99	0.21	1.30
24. Ramanathapuram	66.00	1.58	0.64	0.89	69 65	1.10	0.00	0.08
25. Virudhunagar	20.11	7.85	3.78	0.28	38.60	3.69	0.26	6.71
26. Sivagangai	69.69	0.20	0.05	0.58	70.53	0.34	0.22	0.08
27. Tirunelveli	43.76	1.38	0.39	0.17	49.27	8.08	0.02	5.79
28. Thoothukudi	9.06	5.86	11.57	0.11	29.12	7.99	0.02	14.28
29. The Nilgiris	1.81	0.00	0.00	0.00	1.82	0.00	0.00	0.00
30. Kanyakumari	24.06	0.00	0.00	0.00	24.06	2.26	0.00	0.00
State	**31.80**	**6.40**	**1.66**	**1.85**	**45.79**	**3.84**	**0.74**	**2.63**

(Contd....)

TABLE - IV C

AREA UNDER PRINCIPAL CROPS TO THE TOTAL AREA SOWN IN EACH DISTRICT OF TAMILNADU 04-05

(in %)

District	TOTAL PULSES	SUGAR CANE	TOTAL FOOD CROPS	GROUND NUT	GINGELLY	COCONUT	COTTON	TOTAL NON - FOOD CROPS
1. Chennai	0	0	0	0	0	0	0	0
2. Kancheepuram	2 85	2.69	76.25	16.18	1.37	2.88	0.07	23.75
3. Thiruvallur	8.63	2 50	74.66	17.58	1.82	0.94	0.00	25.34
4. Cuddalore	12 97	10 75	86.53	7.44	1 52	0.99	0.57	13.47
5. Villupuram	5.19	10.56	74.99	15.79	1.80	0.60	1.40	25.01
6. Vellore	14.41	5.95	58.60	26.93	0.76	10.10	0.91	41.40
7. Thiruvannamalai	4.91	5.95	59.50	37.54	0.29	0.36	0.89	40.50
8. Salem	7.14	2.74	58.01	12.79	0.56	5 17	6 40	41.99
9. Namakkal	8.28	4 48	43 59	22.73	0.32	1.81	1.65	56.41
10. Dharmapuri	13.98	5 16	80.23	8.00	0.19	4 80	3.82	19.77
11. Krishnagiri	12.82	0.84	78.58	7.86	0 22	7.17	1.31	21.42
12. Coimbatore	9.89	1.67	57.06	5.45	0.32	28.50	3.29	42.94
13. Erode	9 29	6 06	48 17	13.57	5.25	5.35	1.65	51.83
14. Tiruchirapalli	4 78	2.40	81.60	8 31	0.35	3.35	1.46	18.40
15. Karur	7.54	2.77	78 55	6 93	4.60	4.47	0.43	21.45
16. Perambalur	1.16	4.63	81.59	13.71	1.56	0.38	1.21	18.41
17. Pudukottai	2.12	4 65	77.42	15.99	0.47	3.51	0.15	22.58
18. Thanjavur	8.94	4.77	81.82	3 27	2.88	9.90	0.88	18.18
19. Thiruvarur	29.04	0.80	95.35	0.51	0.48	2.15	1.33	4.65
20. Nagapattinam	28.17	1 07	94.76	1.38	0.19	1.61	1.61	5.24
21. Madurai	6.29	2.25	73.71	5 50	0.68	5.74	8.16	26.29
22. Theni	7.50	4.91	71.67	2.15	0.34	12.33	4.25	28.33
23. Dindigul	10.83	1.58	74.12	7.08	0.59	9.31	1.40	25.88
24. Ramanathapuram	1 59	0.14	86.92	4.49	0.92	4.42	2.82	13.08
25. Virudhunagar	11.77	1.49	61.20	5 07	2.56	5.74	11.81	38.80
26. Sivagangai	1 11	1.84	84.36	5.97	0.18	4.86	0.40	15.64
27. Tirunelveli	16.17	1.40	80.20	1.99	1.20	7.86	3.34	19.80
28. Thoothukudi	23.10	0.03	76.36	1.16	2.25	3.34	3.64	23.64
29. The Nilgiris	0.00	0.01	16.10	0.00	0.01	0.08	0.00	83.90
30. Kanyakumari	2.52	0.00	51.14	0.05	0.00	26.16	0.00	48.86
State	**10.02**	**3.77**	**71.77**	**10.46**	**1.23**	**6.06**	**2.20**	**28.23**

(Concluded)

TABLE - IV D

AREA UNDER HIGH YIELDING / LOCAL VARIETIES OF PRINCIPAL CROPS 04-05

(in ha)

District	PADDY — KAR / KURUVAI / SORNAVARI								
	High Yielding variety			Local Variety			Total		
	Irrig.	Un irrig.	Total	Irrig.	Un irrig.	Total	Irrig.	Un irrig.	Total
1. Chennai	0	0	0	0	0	0	0	0	0
2. Kancheepuram	16225	0	16225	199	0	199	16424	0	16424
3. Thiruvallur	24479	1544	26023	0	0	0	24479	1544	26023
4. Cuddalore	23930	0	23930	0	0	0	23930	0	23930
5. Villupuram	42164	0	42164	143	0	143	42307	0	42307
6. Vellore	7090	90	7180	0	0	0	7090	90	7180
7. Thiruvannamalai	29925	0	29925	14	0	14	29939	0	29939
8. Salem	6955	15	6970	11	20	31	6966	35	7001
9. Namakkal	212	0	212	0	0	0	212	0	212
10. Dharmapuri	5206	110	5316	209	0	209	5415	110	5525
11. Krishnagiri	6560	14	6574	185	0	185	6745	14	6759
12. Coimbatore	1412	0	1412	0	0	0	1412	0	1412
13. Erode	11674	0	11674	0	0	0	11674	0	11674
14. Tiruchirapalli	6825	0	6825	0	0	0	6825	0	6825
15. Karur	98	0	98	0	0	0	98	0	98
16. Perambalur	4454	0	4454	0	0	0	4454	0	4454
17. Pudukottai	1574	0	1574	0	0	0	1574	0	1574
18. Thanjavur	26959	0	26959	0	0	0	26959	0	26959
19. Thiruvarur	9752	0	9752	0	0	0	9752	0	9752
20. Nagapattinam	23701	0	23701	0	0	0	23701	0	23701
21. Madurai	8629	0	8629	0	0	0	8629	0	8629
22. Theni	5257	0	5257	0	0	0	5257	0	5257
23. Dindigul	679	0	679	0	0	0	679	0	679
24. Ramanathapuram	0	0	0	0	0	0	0	0	0
25. Virudhunagar	0	0	0	0	0	0	0	0	0
26. Sivagangai	0	0	0	0	0	0	0	0	0
27. Tirunelveli	24297	0	24297	0	0	0	24297	0	24297
28. Thoothukudi	1859	0	1859	0	0	0	1859	0	1859
29. The Nilgiris	4	2	6	1	1436	1437	5	1438	1443
30. Kanyakumari	10666	0	10666	18	0	18	10684	0	10684
State	300586	1775	302361	780	1456	2236	301366	3231	304597

(Contd...)

TABLE - IV D

AREA UNDER HIGH YIELDING / LOCAL VARIETIES OF PRINCIPAL CROPS 04-05

(in ha)

District	PADDY								
	SAMBA / THALADI / PISHANAM								
	High Yielding variety			Local Variety			Total		
	Irrig.	Un irrig.	Total	Irrig.	Un irrig.	Total	Irrig.	Un irrig.	Total
1. Chennai	0	0	0	0	0	0	0	0	0
2. Kancheepuram	53042	4327	57369	1004	50	1054	54046	4377	58423
3. Thiruvallur	27411	6202	33613	0	0	0	27411	6202	33613
4. Cuddalore	84141	198	84339	0	0	0	84141	198	84339
5. Villupuram	101693	2663	104356	0	0	0	101693	2663	104356
6. Vellore	14134	0	14134	0	0	0	14134	0	14134
7. Thiruvannamalai	60074	160	60234	0	0	0	60074	160	60234
8. Salem	16727	305	17032	0	80	80	16727	385	17112
9. Namakkal	8185	0	8185	0	0	0	8185	0	8185
10. Dharmapuri	6524	0	6524	275	0	275	6799	0	6799
11. Krishnagiri	9571	19	9590	70	162	232	9641	181	9822
12. Coimbatore	4055	0	4055	0	0	0	4055	0	4055
13. Erode	40934	0	40934	0	103	103	40934	103	41037
14. Tiruchirapalli	50870	636	51506	0	0	0	50870	636	51506
15. Karur	17399	0	17399	0	0	0	17399	0	17399
16. Perambalur	31429	8619	40048	21	115	136	31450	8734	40184
17. Pudukottai	83967	8149	92116	0	0	0	83967	8149	92116
18. Thanjavur	130042	0	130042	0	0	0	130042	0	130042
19. Thiruvarur	137500	0	137500	0	0	0	137500	0	137500
20. Nagapattinam	112342	16664	129006	0	0	0	112342	16664	129006
21. Madurai	48658	0	48658	0	0	0	48658	0	48658
22. Theni	11246	0	11246	0	0	0	11246	0	11246
23. Dindigul	15145	0	15145	0	0	0	15145	0	15145
24. Ramanathapuram	53259	38778	92037	2361	32209	34570	55620	70987	126607
25. Virudhunagar	26521	803	27324	0	0	0	26521	803	27324
26. Sivagangai	68683	16458	85141	0	0	0	68683	16458	85141
27. Tirunelveli	60256	0	60256	0	0	0	60256	0	60256
28. Thoothukudi	12232	0	12232	0	0	0	12232	0	12232
29. The Nilgiris			0			0	0	0	0
30. Kanyakumari	11297	0	11297	35	0	35	11332	0	11332
State	1297337	103981	1401318	3766	32719	36485	1301103	136700	1437803

(Contd...)

TABLE - IV D

AREA UNDER HIGH YIELDING / LOCAL VARIETIES OF PRINCIPAL CROPS 04-05

(in ha)

District	PADDY								
	NAVARAI / KODAI								
	High Yielding variety			Local Variety			Total		
	Irrig.	Un irrig.	Total	Irrig.	Un irrig.	Total	Irrig.	Un irrig.	Total
1. Chennai	0	0	0	0	0	0	0	0	0
2. Kancheepuram	26827	0	26827	0	0	0	26827	0	26827
3. Thiruvallur	6393	705	7098	0	0	0	6393	705	7098
4. Cuddalore	6330	0	6330	0	0	0	6330	0	6330
5. Villupuram	17032	1	17033	0	0	0	17032	1	17033
6. Vellore	8085	0	8085	0	0	0	8085	0	8085
7. Thiruvannamalai	24441	0	24441	2206	0	2206	26647	0	26647
8. Salem	3191	0	3191	0	0	0	3191	0	3191
9. Namakkal	645	0	645	0	0	0	645	0	645
10. Dharmapuri	1591	0	1591	0	0	0	1591	0	1591
11. Krishnagiri	992	0	992	47	0	47	1039	0	1039
12. Coimbatore	1772	0	1772	0	0	0	1772	0	1772
13. Erode	2630	0	2630	6	0	6	2636	0	2636
14. Tiruchirapalli	3825	22	3847	0	0	0	3825	22	3847
15. Karur	736	0	736	0	0	0	736	0	736
16. Perambalur	1796	0	1796	0	0	0	1796	0	1796
17. Pudukottai	309	33	342	0	0	0	309	33	342
18. Thanjavur	3607	0	3607	0	0	0	3607	0	3607
19. Thiruvarur	1356	0	1356	0	0	0	1356	0	1356
20. Nagapattinam	432	0	432	0	0	0	432	0	432
21. Madurai	3081	0	3081	0	0	0	3081	0	3081
22. Theni	132	0	132	0	0	0	132	0	132
23. Dindigul	5207	0	5207	0	0	0	5207	0	5207
24. Ramanathapuram			0			0	0	0	0
25. Virudhunagar	2389	0	2389	0	0	0	2389	0	2389
26. Sivagangai	0	0	0	0	0	0	0	0	0
27. Tirunelveli	2279	0	2279	0	0	0	2279	0	2279
28. Thoothukudi	2324	0	2324	0	0	0	2324	0	2324
29. The Nilgiris			0			0	0	0	0
30. Kanyakumari	0	0	0	0	0	0	0	0	0
State	127402	761	128163	2259	0	2259	129661	761	130422

(Contd...)

TABLE - IV D

AREA UNDER HIGH YIELDING / LOCAL VARIETIES OF PRINCIPAL CROPS 04-05

(in ha)

District	PADDY (Combined)								
	High Yielding variety			Local Variety			Total		
	Irrig.	Un irrig.	Total	Irrig.	Un irrig.	Total	Irrig.	Un irrig.	Total
1. Chennai	0	0	0	0	0	0	0	0	0
2. Kancheepuram	96094	4327	100421	1203	50	1253	97297	4377	101674
3. Thiruvallur	58283	8451	66734	0	0	0	58283	8451	66734
4. Cuddalore	114401	198	114599	0	0	0	114401	198	114599
5. Villupuram	160889	2664	163553	143	0	143	161032	2664	163696
6. Vellore	29309	90	29399	0	0	0	29309	90	29399
7. Thiruvannamalai	114440	160	114600	2220	0	2220	116660	160	116820
8. Salem	26873	320	27193	11	100	111	26884	420	27304
9. Namakkal	9042	0	9042	0	0	0	9042	0	9042
10. Dharmapuri	13321	110	13431	484	0	484	13805	110	13915
11. Krishnagiri	17123	33	17156	302	162	464	17425	195	17620
12. Coimbatore	7239	0	7239	0	0	0	7239	0	7239
13. Erode	55238	0	55238	6	103	109	55244	103	55347
14. Tiruchirapalli	61520	658	62178	0	0	0	61520	658	62178
15. Karur	18233	0	18233	0	0	0	18233	0	18233
16. Perambalur	37679	8619	46298	21	115	136	37700	8734	46434
17. Pudukottai	85850	8182	94032	0	0	0	85850	8182	94032
18. Thanjavur	160608	0	160608	0	0	0	160608	0	160608
19. Thiruvarur	148608	0	148608	0	0	0	148608	0	148608
20. Nagapattinam	136475	16664	153139	0	0	0	136475	16664	153139
21. Madurai	60368	0	60368	0	0	0	60368	0	60368
22. Theni	16635	0	16635	0	0	0	16635	0	16635
23. Dindigul	21031	0	21031	0	0	0	21031	0	21031
24. Ramanathapuram	53259	38778	92037	2361	32209	34570	55620	70987	126607
25. Virudhunagar	28910	803	29713	0	0	0	28910	803	29713
26. Sivagangai	68683	16458	85141	0	0	0	68683	16458	85141
27. Tirunelveli	86832	0	86832	0	0	0	86832	0	86832
28. Thoothukudi	16415	0	16415	0	0	0	16415	0	16415
29. The Nilgiris	4	2	6	1	1436	1437	5	1438	1443
30. Kanyakumari	21963	0	21963	53	0	53	22016	0	22016
State	1725325	106517	1831842	6805	34175	40980	1732130	140692	1872822

(Contd...)

TABLE - IV D

AREA UNDER HIGH YIELDING / LOCAL VARIETIES OF PRINCIPAL CROPS 04-05

(in ha)

District	CHOLAM (JOWAR)								
	High Yielding variety			Local Variety			Total		
	Irrig.	Un irrig.	Total	Irrig.	Un irrig.	Total	Irrig.	Un irrig.	Total
1. Chennai	0	0	0	0	0	0	0	0	0
2. Kancheepuram	2	0	2	0	0	0	2	0	2
3. Thiruvallur	47	140	187	0	0	0	47	140	187
4. Cuddalore	5	1322	1327	0	0	0	5	1322	1327
5. Villupuram	380	1430	1810	0	194	194	380	1624	2004
6. Vellore	207	12257	12464	0	0	0	207	12257	12464
7. Thiruvannamalai	152	1495	1647	0	30	30	152	1525	1677
8. Salem	2552	10641	13193	177	2152	2329	2729	12793	15522
9. Namakkal	11372	13261	24633	0	0	0	11372	13261	24633
10. Dharmapuri	193	17336	17529	0	3944	3944	193	21280	21473
11. Krishnagiri	8	3631	3639	0	429	429	8	4060	4068
12. Coimbatore	2853	69153	72006	484	22398	22882	3337	91551	94888
13. Erode	253	492	745	0	0	0	253	492	745
14. Tiruchirapalli	3511	34393	37904	25	80	105	3536	34473	38009
15. Karur	1640	26314	27954	0	9595	9595	1640	35909	37549
16. Perambalur	15	11628	11643	10	3003	3013	25	14631	14656
17. Pudukottai	24	1344	1368	0	0	0	24	1344	1368
18. Thanjavur			0			0	0	0	0
19. Thiruvarur			0			0	0	0	0
20. Nagapattinam			0			0	0	0	0
21. Madurai	181	9868	10049	0	556	556	181	10424	10605
22. Theni	1199	13039	14238	0	0	0	1199	13039	14238
23. Dindigul	2796	43932	46728	0	6370	6370	2796	50302	53098
24. Ramanathapuram	0	0	0	120	2909	3029	120	2909	3029
25. Virudhunagar	121	11310	11431	0	0	0	121	11310	11431
26. Sivagangai	70	177	247	0	0	0	70	177	247
27. Tirunelveli	1436	1294	2730	0	0	0	1436	1294	2730
28. Thoothukudi	56	10568	10624	0	0	0	56	10568	10624
29. The Nilgiris			0			0	0	0	0
30. Kanyakumari			0			0	0	0	0
State	**29073**	**295025**	**324098**	**816**	**51660**	**52476**	**29889**	**346685**	**376574**

(Contd...)

TABLE - IV D

AREA UNDER HIGH YIELDING / LOCAL VARIETIES OF PRINCIPAL CROPS 04-05

(in ha)

District	CUMBU (BAJRA)								
	High Yielding variety			Local Variety			Total		
	Irrig.	Un irrig.	Total	Irrig.	Un irrig.	Total	Irrig.	Un irrig.	Total
1. Chennai	0	0	0	0	0	0	0	0	0
2. Kancheepuram	9	17	26	0	0	0	9	17	26
3. Thiruvallur	935	1015	1950	0	0	0	935	1015	1950
4. Cuddalore	218	2958	3176	0	0	0	218	2958	3176
5. Villupuram	996	15853	16849	79	3511	3590	1075	19364	20439
6. Vellore	494	4023	4517	0	0	0	494	4023	4517
7. Thiruvannamalai	256	5795	6051	0	0	0	256	5795	6051
8. Salem	1010	2659	3669	25	74	99	1035	2733	3768
9. Namakkal	8	337	345	0	0	0	8	337	345
10. Dharmapuri	374	1432	1806	0	1	1	374	1433	1807
11. Krishnagiri	58	123	181	5	0	5	63	123	186
12. Coimbatore	218	159	377	1	82	83	219	241	460
13. Erode	143	536	679	5	649	654	148	1185	1333
14. Tiruchirapalli	187	3162	3349	0	0	0	187	3162	3349
15. Karur	99	4173	4272	0	920	920	99	5093	5192
16. Perambalur	413	779	1192	11	613	624	424	1392	1816
17. Pudukottai	0	35	35	0	0	0	0	35	35
18. Thanjavur	5	1	6	0	0	0	5	1	6
19. Thiruvarur			0			0	0	0	0
20. Nagapattinam	5	0	5	0	0	0	5	0	5
21. Madurai	429	4772	5201	0	0	0	429	4772	5201
22. Theni	303	5035	5338	0	0	0	303	5035	5338
23. Dindigul	479	3518	3997	0	0	0	479	3518	3997
24. Ramanathapuram	0	0	0	22	1215	1237	22	1215	1237
25. Virudhunagar	95	5490	5585	0	0	0	95	5490	5585
26. Sivagangai	37	20	57	0	0	0	37	20	57
27. Tirunelveli	253	514	767	0	0	0	253	514	767
28. Thoothukudi	187	20778	20965	0	0	0	187	20778	20965
29. The Nilgiris			0			0	0	0	0
30. Kanyakumari			0			0	0	0	0
State	**7211**	**83184**	**90395**	**148**	**7065**	**7213**	**7359**	**90249**	**97608**

(Contd...)

TABLE - IV D

AREA UNDER HIGH YIELDING / LOCAL VARIETIES OF PRINCIPAL CROPS 04-05

(in ha)

District	RAGI								
	High Yielding variety			Local Variety			Total		
	Irrig.	Un irrig.	Total	Irrig.	Un irrig.	Total	Irrig.	Un irrig	Total
1. Chennai	0	0	0	0	0	0	0	0	0
2. Kancheepuram	685	170	855	0	0	0	685	170	855
3. Thiruvallur	176	23	199	0	0	0	176	23	199
4. Cuddalore	149	52	201	0	0	0	149	52	201
5. Villupuram	1195	238	1433	48	346	394	1243	584	1827
6. Vellore	2656	1607	4263	0	0	0	2656	1607	4263
7. Thiruvannamalai	1702	1180	2882	0	0	0	1702	1180	2882
8. Salem	1584	7833	9417	5	999	1004	1589	8832	10421
9. Namakkal	14	118	132	0	0	0	14	118	132
10. Dharmapuri	2295	15409	17704	94	0	94	2389	15409	17798
11. Krishnagiri	2115	53194	55309	0	2423	2423	2115	55617	57732
12. Coimbatore	44	121	165	2	0	2	46	121	167
13. Erode	164	5391	5555	0	2510	2510	164	7901	8065
14. Tiruchirapalli	13	123	136	0	0	0	13	123	136
15. Karur	16	0	16	0	0	0	16	0	16
16. Perambalur	11	33	44	4	31	35	15	64	79
17. Pudukottai	117	239	356	0	0	0	117	239	356
18. Thanjavur	35	0	35	0	0	0	35	0	35
19. Thiruvarur	4	0	4	0	0	0	4	0	4
20. Nagapattinam			0			0	0	0	0
21. Madurai	31	91	122	0	0	0	31	91	122
22. Theni	28	46	74	0	0	0	28	46	74
23. Dindigul	16	93	109	3	0	3	19	93	112
24. Ramanathapuram	145	0	145	366	1194	1560	511	1194	1705
25. Virudhunagar	247	167	414	0	0	0	247	167	414
26. Sivagangai	239	467	706	0	0	0	239	467	706
27. Tirunelveli	292	50	342	0	0	0	292	50	342
28. Thoothukudi	53	149	202	0	0	0	53	149	202
29. The Nilgiris			0			0	0	0	0
30. Kanyakumari			0			0	0	0	0
State	14026	86794	100820	522	7503	8025	14548	94297	108845

(Concluded)

TABLE - IV E

NORMAL AREA OF PRINCIPAL CROPS 04-05

(Average of five years ending 04-05)

(in ha)

District	PADDY Kar / Kuruvai / Sornavari	Samba / Thaladi / Pishanam	Navarai / Kodai	TOTAL	MAIZE	CHOLAM (JOWAR)	CUMBU (BAJRA)
1. Chennai	0	0	0	0	0	0	0
2. Kancheepuram	11933	65778	35134	112845	10	2	72
3. Thiruvallur	19901	50495	12987	83383	1	98	1492
4. Cuddalore	18675	83051	7031	108757	1251	1551	3797
5. Villupuram	21971	88258	15505	125734	1925	2069	39725
6. Vellore	7704	18551	13552	39807	830	10828	3670
7. Thiruvannamalai	13693	47190	26288	87171	208	2085	11155
8. Salem	4832	17575	6421	28828	8806	19666	3499
9. Namakkal	1453	10050	2253	13756	801	18299	545
10. Dharmapuri	8275	18381	5104	31760	635	17349	2502
11. Krishnagiri	4056	9301	1210	14567	86	8587	271
12. Coimbatore	1360	5585	1481	8426	19627	85178	445
13. Erode	8759	25922	1815	36496	8566	6786	1268
14. Tiruchirapalli	7520	49863	4685	62068	3297	35504	3902
15. Karur	98	13879	800	14777	43	30870	6912
16. Perambalur	2243	37498	4665	44406	24396	24029	2494
17. Pudukottai	1229	84055	422	85706	350	709	28
18. Thanjavur	28930	127910	4569	161409	436	0	21
19. Thiruvarur	18291	130122	1604	150017	17	0	0
20. Nagapattinam	24914	126237	1345	152496	21	0	3
21. Madurai	8101	40433	6125	54659	575	11069	3100
22. Theni	4551	10764	741	16056	6506	11654	4863
23. Dindigul	2227	12655	2495	17377	28861	46927	4868
24. Ramanathapuram	0	124517	0	124517	60	2184	847
25. Virudhunagar	0	26266	1906	28172	7743	8515	6302
26. Sivagangai	0	79587	32	79619	3	177	31
27. Tirunelveli	17929	50638	2189	70756	5859	2380	1360
28. Thoothukudi	1947	8891	3261	14099	4248	7942	19559
29. The Nilgiris	1823	0	0	1823	0	1	0
30. Kanyakumari	11350	13092	0	24442	0	0	0
State	**253765**	**1376544**	**163620**	**1793929**	**125161**	**354459**	**122731**

(Contd...)

TABLE - IV E

NORMAL AREA OF PRINCIPAL CROPS 04-05

(Average of five years ending 04-05)

(in ha)

District	RAGI	KORRA	VARAGU	SAMAI	OTHER CEREALS	TOTAL CEREALS
1. Chennai	0	0	0	0	0	0
2. Kancheepuram	1027	0	0	0	0	113956
3. Thiruvallur	620	7	0	1	0	85602
4. Cuddalore	315	23	2851	7	0	118552
5. Villupuram	2129	435	2276	642	0	174935
6. Vellore	8362	209	149	3631	0	67486
7. Thiruvannamalai	5002	91	492	4379	0	110583
8. Salem	12528	596	1023	1810	329	77085
9. Namakkal	786	230	140	319	126	35002
10. Dharmapuri	49959	55	65	29345	0	131670
11. Krishnagiri	55479	3	30	5929	1	84953
12. Coimbatore	216	2	1	19	16	113930
13. Erode	9494	3	15	38	2	62668
14. Tiruchirapalli	155	2	338	317	0	105583
15. Karur	15	0	1	3	0	52621
16. Perambalur	90	0	2726	0	0	98141
17. Pudukottai	279	0	267	7	0	87346
18. Thanjavur	17	6	37	0	0	161926
19. Thiruvarur	5	0	0	0	0	150039
20. Nagapattinam	1	0	0	0	0	152521
21. Madurai	168	20	252	67	3001	72911
22. Theni	132	30	2	164	18	39425
23. Dindigul	249	27	128	365	33	98835
24. Ramanathapuram	1302	0	0	0	596	129506
25. Virudhunagar	532	16	112	11	1087	52490
26. Sivagangai	403	1	19	2	21	80276
27. Tirunelveli	455	16	13	2	301	81142
28. Thoothukudi	277	42	5	1	420	46593
29. The Nilgiris	18	11	0	12	2	1867
30. Kanyakumari	0	0	0	0	0	24442
State	**150015**	**1825**	**10942**	**47071**	**5953**	**2612086**

(Contd...)

TABLE - IV E

NORMAL AREA OF PRINCIPAL CROPS 04-05

(Average of five years ending 04-05)

(in ha)

District	BENGAL GRAM	RED GRAM	GREEN GRAM	BLACK GRAM	HORSE GRAM	OTHER PULSES	TOTAL PULSES	TOTAL FOOD GRAINS
1. Chennai	0	0	0	0	0	0	0	0
2. Kancheepuram	0	25	1801	1394	26	688	3934	117890
3. Thiruvallur	1	937	4856	5717	104	423	12038	97640
4. Cuddalore	2	479	14673	21759	72	226	37211	155763
5. Villupuram	13	772	8100	7246	649	3414	20194	195129
6. Vellore	3	13913	4622	5527	5884	5635	35584	103070
7. Thiruvannamalai	41	3442	5183	8076	3827	3284	23853	134436
8. Salem	281	3479	8328	12644	6184	17454	48370	125455
9. Namakkal	240	3773	6599	8283	3157	3480	25532	60534
10. Dharmapuri	431	7272	3133	4645	36657	17843	69981	201651
11. Krishnagiri	193	2550	640	665	16214	5245	25507	110460
12. Coimbatore	4283	469	3451	3488	5435	14601	31727	145657
13. Erode	147	1241	3618	3674	7999	11721	28400	91068
14. Tiruchirapalli	61	1766	1544	2254	838	778	7241	112824
15. Karur	0	3263	205	207	1008	718	5401	58022
16. Perambalur	77	1665	858	679	15	44	3338	101479
17. Pudukottai	0	1586	376	908	188	649	3707	91053
18. Thanjavur	0	63	7537	8924	0	15	16539	178465
19. Thiruvarur	0	22	21697	30387	0	17	52123	202162
20. Nagapattinam	0	0	24009	32308	0	0	56317	208838
21. Madurai	79	1449	3864	2665	133	2590	10780	83691
22. Theni	0	2789	214	259	492	4441	8195	47620
23. Dindigul	462	1363	4130	4387	3937	14451	28730	127565
24. Ramanathapuram	0	1	1011	1262	13	547	2834	132340
25. Virudhunagar	131	696	6691	7650	106	1453	16727	69217
26. Sivagangai	0	271	204	227	78	682	1462	81738
27. Tirunelveli	4	47	8286	10349	406	2115	21207	102349
28. Thoothukudi	81	61	10262	16759	146	786	28095	74688
29. The Nilgiris	0	0	0	0	0	1	1	1868
30. Kanyakumari	0	0	761	1915	9	276	2961	27403
State	6530	53394	156653	204258	93577	113577	627989	3240075

(Contd...)

TABLE - IV E

NORMAL AREA OF PRINCIPAL CROPS 04-05

(Average of five years ending 04-05)

(in ha)

District	SUGARCANE Planted	SUGARCANE Ratoon	SUGARCANE Total	CHILLIES	TURMERIC	CARDAMOM	CORIANDER	TAMARIND	POTATO
1. Chennai	0	0	0	0	0	0	0	0	0
2. Kancheepuram	2717	2792	5509	241	10	0	5	45	0
3. Thiruvallur	1788	3811	5599	645	13	0	17	52	1
4. Cuddalore	24132	11905	36037	146	52	0	4683	193	0
5. Villupuram	18516	16728	35244	351	1470	0	180	159	0
6. Vellore	8635	10450	19085	475	483	0	65	490	0
7. Thiruvannamalai	8888	8038	16926	583	291	0	16	65	0
8. Salem	4054	2879	6933	1111	3414	67	127	520	1
9. Namakkal	5685	4935	10620	448	1771	20	116	488	0
10. Dharmapuri	7972	7457	15429	769	2208	0	548	1950	191
11. Krishnagiri	1075	358	1433	492	566	0	216	1139	154
12. Coimbatore	6032	3599	9631	1636	2488	812	1112	974	0
13. Erode	15603	10096	25699	897	8811	1	6	243	76
14. Tiruchirapalli	2623	1685	4308	2229	327	1	1228	1283	0
15. Karur	4595	1648	6243	1005	329	0	8	115	0
16. Perambalur	5815	5601	11416	3410	320	0	4901	608	0
17. Pudukottai	3709	2278	5987	142	5	0	24	334	0
18. Thanjavur	5846	5183	11029	63	9	0	2	192	0
19. Thiruvarur	1043	836	1879	21	5	0	1	157	0
20. Nagapattinam	1237	1886	3123	23	4	0	0	313	0
21. Madurai	2858	2298	5156	485	29	0	379	1462	0
22. Theni	3768	5232	9000	197	11	1377	13	2675	0
23. Dindigul	2124	3384	5508	1642	43	236	169	4546	2560
24. Ramanathapuram	487	2	489	20074	1	0	1578	217	0
25. Virudhunagar	1649	1588	3237	4950	1	300	4214	417	0
26. Sivagangai	2624	1471	4095	4096	8	0	9	525	0
27. Tirunelveli	2467	1114	3581	2357	6	1107	48	807	0
28. Thoothukudi	75	17	92	23729	5	0	5950	355	0
29. The Nilgiris	8	0	8	29	8	1034	4	0	2119
30. Kanyakumari	0	0	0	2	0	124	0	1676	0
State	**146025**	**117271**	**263296**	**72248**	**22688**	**5079**	**25619**	**22000**	**5102**

(Contd...)

TABLE - IV E

NORMAL AREA OF PRINCIPAL CROPS 04-05

(Average of five years ending 04-05)

(in ha)

District	SWEET POTATO	TAPIOCA	MANGO	BANANA	GINGER	ONION	FRUITS & VEGETABLES	TOTAL FOOD CROPS
1. Chennai	0	0	0	0	0	0	0	0
2. Kancheepuram	41	4	2373	240	0	0	5856	129583
3. Thiruvallur	22	96	7584	945	0	2	10420	114491
4. Cuddalore	93	5395	562	3781	0	63	40048	237003
5. Villupuram	219	9195	929	1131	0	107	19357	252128
6. Vellore	7	97	12348	2849	0	101	19682	143456
7. Thiruvannamalai	48	1015	582	1363	0	83	5665	157994
8. Salem	10	23017	2591	957	2	886	36502	176540
9. Namakkal	6	18127	1120	1510	6	1823	27957	102872
10. Dharmapuri	33	16088	24653	957	1	368	50970	274006
11. Krishnagiri	9	689	34555	1037	1	14	41412	156038
12. Coimbatore	4	958	3743	6798	1	1821	23818	188968
13. Erode	10	4707	952	4943	0	1285	16246	143168
14. Tiruchirapalli	36	5400	2137	8529	0	1604	22062	144339
15. Karur	220	975	482	4648	0	114	7984	73799
16. Perambalur	20	2927	697	296	0	2662	42039	164229
17. Pudukottai	6	18	584	3559	0	4	15569	113302
18. Thanjavur	5	71	791	3866	2	9	8634	198634
19. Thiruvarur	2	66	219	315	0	2	828	205176
20. Nagapattinam	6	157	1127	653	0	18	2766	215687
21. Madurai	67	105	5472	2204	0	571	11743	103187
22. Theni	5	52	8011	3421	0	197	23039	84073
23. Dindigul	129	335	12915	3281	3	2105	41434	182415
24. Ramanathapuram	0	0	120	157	0	12	722	159568
25. Virudhunagar	55	21	1545	800	0	850	6276	88985
26. Sivagangai	5	12	1225	688	0	4	7591	98003
27. Tiruneiveli	59	176	3984	6526	15	950	21422	133420
28. Thoothukudi	60	8	480	8844	0	1102	15459	124578
29. The Nilgiris	7	83	33	394	436	1	6120	12138
30. Kanyakumari	0	7892	1721	5263	12	7	18058	50442
State	**1184**	**97686**	**133535**	**79955**	**479**	**16765**	**549679**	**4228222**

(Contd...)

TABLE - IV E

NORMAL AREA OF PRINCIPAL CROPS 04-05

(Average of five years ending 04-05)

(in ha)

District	COTTON	GROUNDNUT	GINGELLY	SUN FLOWER	CASTOR	TOBACCO	TOTAL NON - FOOD CROPS	TOTAL FOOD & NON FOOD CROPS
1. Chennai	0	0	0	0	0	0	0	0
2. Kancheepuram	150	27310	2291	25	3	0	36946	166529
3. Thiruvallur	4	20228	1686	27	10	0	29904	144395
4. Cuddalore	1305	26365	4829	362	52	16	45125	282128
5. Villupuram	4788	61966	5103	459	140	10	99569	351697
6. Vellore	3028	54498	9398	33	863	0	83091	226547
7. Thiruvannamalai	2289	97775	1848	179	4	83	107588	265582
8. Salem	11517	38000	9300	333	4114	191	121899	298439
9. Namakkal	3204	55304	2330	405	7404	0	130058	232930
10. Dharmapuri	7773	30485	5232	485	2207	3	70001	344007
11. Krishnagiri	2359	14256	13782	124	547	1	39458	195496
12. Coimbatore	8321	18109	40385	120	212	702	142940	331908
13. Erode	6259	38881	16060	735	1351	3857	156731	299899
14. Tiruchirapalli	5266	13228	2917	2324	465	0	31788	176127
15. Karur	374	6029	5342	679	48	6	20767	94566
16. Perambalur	9666	33298	4069	593	360	0	54971	219200
17. Pudukottai	290	24347	2882	8	5	0	34349	147651
18. Thanjavur	1474	6596	12583	107	8	0	40010	238644
19. Thiruvarur	2207	1105	3350	33	2	0	10569	215745
20. Nagapattinam	2430	2707	2328	38	0	280	10914	226601
21. Madurai	10674	6617	4752	237	30	0	35500	138687
22. Theni	4238	4762	6448	196	122	65	34809	118882
23. Dindigul	3189	13752	10873	433	74	1749	60034	242449
24. Ramanathapuram	4300	7659	4408	42	3	0	25972	185540
25. Virudhunagar	18700	7373	5031	779	25	0	55055	144040
26. Sivagangai	497	6293	2557	9	3	0	15891	113894
27. Tirunelveli	6328	4154	7131	265	71	8	36431	169851
28. Thoothukudi	8142	1804	4223	1022	90	0	40777	165355
29. The Nilgiris	2	5	38	0	0	0	66433	78571
30. Kanyakumari	2	57	9525	0	0	0	43649	94091
State	**128776**	**622963**	**200701**	**10052**	**18213**	**6971**	**1681229**	**5909451**

(Concluded)

TABLE - V A

DISTRICTWISE AVERAGE YIELD RATE OF CROPS FOR THE YEAR 04-05

(in kg / ha)

District	CEREALS									
	RICE				JOWAR (CHOLAM)			BAJRA (CUMBU)		
	Kar / Kuruvai / Sornavari	Samba / Thaladi / Pishanam	Navarai / Kodai	Combined	Irrigated	un irrigated	Combined	Irrigated	un irrigated	Combined
1. Chennai	--	--	--	--	--	--	--	--	--	--
2. Kancheepuram	3117	3025	2953	3021	1096	--	1096	2674	1159	1684
3. Thiruvallur	3059	2962	2916	2995	1096	632	749	2674	1159	1886
4. Cuddalore	3187	2620	2914	2755	1096	393	395	2674	1372	1461
5. Villupuram	3399	3148	3143	3212	1096	632	720	4098	782	956
6. Vellore	3059	3061	3082	3066	1096	1314	1311	2456	923	1091
7. Thiruvannamalai	2938	2774	2831	2829	1096	632	674	1748	262	325
8. Salem	3525	3473	3923	3539	1071	529	624	2354	1159	1487
9. Namakkal	3396	3186	3099	3184	948	575	747	2674	1159	1194
10. Dharmapuri	2857	2826	2244	2772	1096	1165	1164	1028	1159	1132
11. Krishnagiri	2713	2384	3376	2568	1096	632	633	1858	1159	1396
12. Coimbatore	3508	3514	2965	3378	840	322	340	2674	1159	1881
13. Erode	4854	3637	3924	3907	535	632	599	2674	1078	1255
14. Tiruchirapalli	4390	3145	3502	3303	1340	363	454	1141	373	416
15. Karur	3301	2995	2500	2977	731	236	258	2674	235	282
16. Perambalur	2428	2326	2346	2337	1096	958	958	2674	1159	1513
17. Pudukottai	2879	2949	3099	2949	1096	632	640	--	1159	1159
18. Thanjavur	3107	2642	3324	2735	--	--	--	2674	1159	2422
19. Thiruvarur	2632	1532	2545	1614	--	--	--	--	--	--
20. Nagapattinam	1992	716	2416	919	--	--	--	2674	--	2674
21. Madurai	3762	3170	3209	3256	1096	1013	1014	2674	1096	1226
22. Theni	4520	3818	2976	4033	1096	1590	1548	2674	1430	1501
23. Dindigul	3624	3372	3979	3530	964	868	873	2674	1156	1338
24. Ramanathapuram	--	2012	--	2012	1096	1157	1155	2674	1159	1186
25. Virudhunagar	--	2849	3827	2928	1096	632	637	3730	1159	1203
26. Sivagangai	--	2109	--	2109	1096	632	764	2674	1159	2143
27. Tirunelveli	4320	4097	3099	4134	3088	632	1924	2674	1159	1659
28. Thoothukudi	4178	4065	4489	4138	1096	632	635	2674	2077	2082
29. The Nilgiris	3301	--	--	3301	--	--	--	--	--	--
30. Kanyakumari	4221	3652	--	3928	--	--	--	--	--	--
State	**3301**	**2540**	**3099**	**2703**	**1096**	**632**	**669**	**2674**	**1159**	**1273**

(Contd...)

TABLE - V A

DISTRICTWISE AVERAGE YIELD RATE OF CROPS FOR THE YEAR 04-05

(in kg / ha)

District	CEREALS							
	RAGI			MAIZE	KORRA	VARAGU	SAMAI	OTHER CEREALS
	Irrigated	Un irrigated	Combined					
1. Chennai	--	--	--	--	--	--	--	--
2. Kancheepuram	1985	1280	1845	1552	--	--	--	--
3. Thiruvallur	1762	1280	1706	--	501	--	--	--
4. Cuddalore	2295	1280	2032	1921	994	1022	--	--
5. Villupuram	2614	1280	2188	1454	336	1517	824	--
6. Vellore	2794	871	2069	1659	677	1223	490	--
7. Thiruvannamalai	1691	1398	1571	1672	--	1223	901	--
8. Salem	2747	1544	1728	1860	469	1401	1255	576
9. Namakkal	2295	1820	1870	1864	461	--	824	--
10. Dharmapuri	2278	1321	1449	1102	348	1223	869	--
11. Krishnagiri	1791	1251	1270	1102	348	1223	758	716
12. Coimbatore	2295	1280	1560	1125.	737	--	824	463
13. Erode	2295	1150	1173	2286	799	--	824	--
14. Tiruchirapalli	2295	1280	1377	1308	885	1223	824	--
15. Karur	2295	--	2295	2451	--	--	824	--
16. Perambalur	2295	1280	1473	1184	--	1299	--	--
17. Pudukottai	2295	1280	1614	2054	--	1223	824	--
18. Thanjavur	2295	--	2295	2674	--	1223	--	--
19. Thiruvarur	2295	--	2295	2982	--	--	--	--
20. Nagapattinam	--	--	--	2602	--	--	--	--
21. Madurai	2295	1280	1538	2006	258	1223	824	569
22. Theni	2295	1280	1664	2005	401	--	824	535
23. Dindigul	2295	1280	1452	1981	282	1223	824	567
24. Ramanathapuram	2295	1399	1667	1171	--	--	--	563
25. Virudhunagar	2295	1280	1885	2027	431	1223	824	516
26. Sivagangai	2295	1280	1624	2031	--	1223	824	616
27. Tirunelveli	2295	1280	2146	890	318	1223	824	590
28. Thoothukudi	2295	1280	1546	795	807	--	824	571
29. The Nilgiris	--	--	--	--	785	--	824	563
30. Kanyakumari	--	--	--	--	--	--	--	--
State	**2295**	**1280**	**1416**	**1552**	**488**	**1223**	**824**	**558**

(Contd...)

TABLE - V A

DISTRICTWISE AVERAGE YIELD RATE OF CROPS FOR THE YEAR 04-05

(in kg / ha)

District	PULSES						SUGAR CANE (in terms of Cane - Ton / ha)
	BENGAL GRAM	RED GRAM	GREEN GRAM	BLACK GRAM	HORSE GRAM	OTHER PULSES	
1. Chennai	--	--	--	--	--	--	--
2. Kancheepuram	--	667	399	367	298	253	95
3. Thiruvallur	755	667	439	367	298	256	102
4. Cuddalore	--	667	270	335	298	236	119
5. Villupuram	--	667	399	578	298	241	114
6. Vellore	404	756	330	338	311	193	81
7. Thiruvannamalai	303	370	399	430	100	210	93
8. Salem	462	899	677	558	375	201	91
9. Namakkal	468	816	524	702	416	201	135
10. Dharmapuri	146	689	437	692	326	209	80
11. Krishnagiri	146	544	395	369	273	209	54
12. Coimbatore	741	667	382	367	488	214	116
13. Erode	776	667	440	266	254	214	134
14. Tiruchirapalli	590	287	399	367	298	151	88
15. Karur	--	484	399	367	298	153	90
16. Perambalur	734	543	399	367	298	170	114
17. Pudukottai	--	711	399	367	298	151	125
18. Thanjavur	--	667	384	271	--	335	114
19. Thiruvarur	--	667	253	260	--	357	110
20. Nagapattinam	--	--	243	239	--	--	87
21. Madurai	610	667	427	169	298	174	122
22. Theni	--	1095	399	367	298	173	122
23. Dindigul	506	504	511	367	237	205	116
24. Ramanathapuram	--	--	399	367	298	176	110
25. Virudhunagar	501	667	606	656	298	175	100
26. Sivagangai	--	667	399	367	298	180	87
27. Tirunelveli	850	667	502	530	298	191	110
28. Thoothukudi	498	667	471	557	298	177	110
29. The Nilgiris	--	--	--	--	--	--	110
30. Kanyakumari	--	--	--	367	298	195	--
State	**614**	**667**	**399**	**367**	**298**	**204**	**110**

TABLE - V A

DISTRICTWISE AVERAGE YIELD RATE OF CROPS FOR THE YEAR 04-05

(in kg / ha)

District	SPICES AND CONDIMENTS									
	ARECANUT (Cured Nuts)	CHILLIES	CLOVES	GARLIC	PEPPER	GINGER	TURMERIC	CORIANDER	CARDAMOM	TAMARIND
1. Chennai	--	--	--	--	--	--	--	--	--	--
2. Kancheepuram	--	666	--	--	--	--	5480	434	--	3962
3. Thiruvallur	--	781	--	--	--	--	5480	--	--	3747
4. Cuddalore	--	666	--	--	--	--	5480	339	--	4826
5. Villupuram	1462	666	--	5901	--	--	4278	434	--	4481
6. Vellore	--	666	--	--	200	--	5480	434	--	5848
7. Thiruvannamalai	--	1239	--	--	--	--	5480	434	--	5614
8. Salem	1276	957	1442	--	184	--	3659	434	71	3528
9. Namakkal	1276	666	1445	--	184	--	5054	434	71	3785
10. Dharmapuri	1276	648	--	--	184	--	3138	434	--	3507
11. Krishnagiri	1276	648	--	5901	184	19296	3138	434	--	3507
12. Coimbatore	1171	444	839	--	198	19296	5316	728	78	5889
13. Erode	1171	847	--	5632	225	--	7535	434	91	5833
14. Tiruchirapalli	1891	838	929	--	--	--	5480	548	91	2446
15. Karur	1487	696	--	--	--	--	1840	434	--	2457
16. Perambalur	1859	529	--	--	--	--	5480	320	--	2477
17. Pudukottai	--	666	--	--	--	--	5480	434	--	2479
18. Thanjavur	1891	666	--	--	220	19296	5480	--	--	2322
19. Thiruvarur	1462	666	--	--	--	--	5480	434	--	2354
20. Nagapattinam	1462	666	--	--	--	--	5480	--	--	2279
21. Madurai	--	666	--	--	--	--	5480	434	--	3018
22. Theni	2130	666	--	--	261	--	5480	434	96	2945
23. Dindigul	2130	1021	1083	6098	362	19296	5480	434	99	3015
24. Ramanathapuram	--	570	--	--	--	--	5480	343	--	3257
25. Virudhunagar	1462	758	976	--	--	--	5480	629	85	3123
26. Sivagangai	--	1555	--	--	--	--	5480	434	--	3157
27. Tirunelveli	2130	1382	1265	--	204	--	5480	434	96	2313
28. Thoothukudi	--	415	--	--	--	--	5480	318	--	2344
29. The Nilgiris	1104	666	956	5543	193	19296	5480	434	93	--
30. Kanyakumari	2527	666	885	--	152	19296	--	--	92	1944
State	**1456**	**666**	**1109**	**5941**	**222**	**19296**	**5480**	**434**	**91**	**3166**

(Contd...)

TABLE - V A

DISTRICTWISE AVERAGE YIELD RATE OF CROPS FOR THE YEAR 04-05

(in kg / ha)

District	VEGETABLES							
	TAPIOCA	SWEET POTATO	POTATO	ONION	BRINJAL	LADY'S FINGER	CABBAGE	TOMATO
1. Chennai	--	--	--	--	--	--	--	--
2. Kancheepuram	41268	15117	--	9677	22180	9730	--	12705
3. Thiruvallur	41268	15117	--	--	12650	8973	--	12705
4. Cuddalore	39826	11099	--	9677	6828	8973	66734	12705
5. Villupuram	28276	10609	--	9677	7085	8973	--	12705
6. Vellore	41268	15117	--	9677	13373	9428	66734	10658
7. Thiruvannamalai	41268	15117	--	9677	6521	8819	--	7916
8. Salem	38104	15117	--	7500	8351	7397	66734	8823
9. Namakkal	45777	15117	--	10049	11053	7811	--	12329
10. Dharmapuri	49717	15117	--	9677	19952	8973	43762	17146
11. Krishnagiri	49717	15117	17450	9677	19952	8973	43762	17146
12. Coimbatore	41268	15117	--	11270	16105	11873	66734	10701
13. Erode	37982	15117	14480	13543	12650	8973	66734	9043
14. Tiruchirapalli	47684	15117	--	6790	12650	8973	--	28527
15. Karur	41268	20919	--	9677	12650	8973	--	12705
16. Perambalur	54426	15117	--	10892	12650	8973	--	12705
17. Pudukottai	41268	--	--	9677	12650	8973	--	12705
18. Thanjavur	41268	15117	--	9677	12650	8973	--	12705
19. Thiruvarur	41268	15117	--	9677	12650	8973	--	12705
20. Nagapattinam	41268	--	--	9677	12650	8973	--	12705
21. Madurai	41268	15117	--	9292	7857	8973	--	9637
22. Theni	41268	15117	--	9677	11288	8973	66734	18093
23. Dindigul	41268	15117	13164	10809	12650	8973	66734	8656
24. Ramanathapuram	--	--	--	9677	12650	8973	--	12705
25. Virudhunagar	41268	15117	--	5362	12650	8973	--	12705
26. Sivagangai	41268	15117	--	9677	12650	8973	--	12705
27. Tirunelveli	41268	15117	--	10653	5951	8317	--	12705
28. Thoothukudi	41268	15117	--	4639	12650	6426	--	9044
29. The Nilgiris	41268	15117	19049	9677	12650	--	74900	12705
30. Kanyakumari	28888	--	--	9677	12650	8973	--	12705
State	**41268**	**15117**	**15705**	**9677**	**12650**	**8973**	**66734**	**12705**

(Contd...)

TABLE - V A

DISTRICTWISE AVERAGE YIELD RATE OF CROPS FOR THE YEAR 04-05

(in kg / ha)

District	FRUITS								
	BANANA	MANGO	LEMON	ORANGE	CASHEW NUT	JACK FRUIT	PINE APPLE	GUAVA	GRAPES
1. Chennai	--	--	--	--	--	--	--	--	--
2. Kancheepuram	42477	5085	1619	--	362	8943	--	7995	--
3. Thiruvallur	42477	5263	1619	--	362	8943	--	7995	--
4. Cuddalore	26707	4778	1619	--	891	8943	--	7995	--
5. Villupuram	42477	4778	1619	--	198	8943	--	7995	--
6. Vellore	42477	4393	1619	1718	362	8943	32922	7995	28176
7. Thiruvannamalai	42477	8605	1619	--	362	8943	--	7995	--
8. Salem	42477	5248	1619	1718	362	8943	32922	7995	28176
9. Namakkal	42477	4778	1619	1718	--	8943	33220	7995	28176
10. Dharmapuri	42477	4054	1619	--	362	8943	--	7995	21511
11. Krishnagiri	42477	4054	1619	1718	362	8943	32922	7995	21511
12. Coimbatore	46816	4920	1619	1718	362	8943	--	7995	14296
13. Erode	38713	4778	1619	1718	362	8943	--	7995	28176
14. Tiruchirapalli	49040	2368	1619	1718	362	8943	32922	7995	28176
15. Karur	33156	4778	1619	1718	362	8943	--	7995	--
16. Perambalur	42477	4778	1619	1718	169	8943	--	7995	--
17. Pudukottai	46992	4778	1619	--	250	8943	--	7995	--
18. Thanjavur	25514	4778	1619	--	310	8943	--	7995	--
19. Thiruvarur	42477	4778	1619	--	362	8943	--	7995	--
20. Nagapattinam	42477	4778	1619	--	362	8943	--	7995	--
21. Madurai	42477	5007	1619	1718	362	8943	--	7995	--
22. Theni	42477	9785	1619	1718	257	8943	--	7995	32296
23. Dindigul	42477	2389	1619	1718	362	8943	28372	7995	17044
24. Ramanathapuram	42477	4778	1619	--	362	--	--	7995	--
25. Virudhunagar	42477	6017	1619	1718	362	8943	--	7995	--
26. Sivagangai	42477	4778	1619	1718	419	8943	--	7995	--
27. Tirunelveli	48007	4592	1619	1718	412	8943	--	7995	28176
28. Thoothukudi	55749	4778	1619	1718	362	8943	--	7995	28176
29. The Nilgiris	42477	4778	1619	1718	--	8943	--	7995	--
30. Kanyakumari	32635	1479	1619	1718	204	8943	32922	7995	--
State	**42477**	**4554**	**1619**	**1718**	**425**	**8943**	**32922**	**7995**	**28176**

(Contd...)

TABLE - V A

DISTRICTWISE AVERAGE YIELD RATE OF CROPS FOR THE YEAR 04-05

(in kg / ha)

District	COTTON (in terms of lint)			TOBACCO	OIL SEEDS GROUNDNUT		
	Irrigated	Un - Irrigated	Combined		Irrigated	Un - Irrigated	Combined
1. Chennai	--	--	--	--	--	--	--
2. Kancheepuram	332	--	332	--	2892	1245	2521
3. Thiruvallur	--	--	--	--	3698	1323	3469
4. Cuddalore	182	192	187	1379	3293	1563	2396
5. Villupuram	321	233	312	1368	2434	1570	1935
6. Vellore	332	464	461	--	1338	1295	1302
7. Thiruvannamalai	356	189	348	1284	2111	689	1166
8. Salem	402	262	323	1048	2293	822	1171
9. Namakkal	307	172	267	--	1685	998	1063
10. Dharmapuri	236	262	251	--	1777	1582	1619
11. Krishnagiri	152	275	233	1095	1551	1546	1546
12. Coimbatore	363	191	218	1496	1793	1052	1265
13. Erode	403	247	384	1586	2952	1497	1848
14. Tiruchirapalli	215	245	239	--	2860	1412	1735
15. Karur	332	172	291	1310	2538	1226	2016
16. Perambalur	332	293	294	--	1701	964	1190
17. Pudukottai	332	172	217	--	2493	1348	1432
18. Thanjavur	400	--	400	--	2325	2130	2241
19. Thiruvarur	238	--	238	--	2493	--	2493
20. Nagapattinam	289	--	289	1658	2493	1107	1703
21. Madurai	235	49	96	--	1329	1336	1333
22. Theni	315	57	235	2202	3463	1880	2389
23. Dindigul	393	100	283	1460	2674	2573	2630
24. Ramanathapuram	332	49	119	--	2493	2226	2233
25. Virudhunagar	343	92	162	--	2493	1090	1143
26. Sivagangai	204	172	200	--	2493	998	1414
27. Tirunelveli	405	332	381	1180	2493	2049	2248
28. Thoothukudi	402	164	183	--	2493	1226	1431
29. The Nilgiris	--	--	--	--	--	--	--
30. Kanyakumari	--	--	--	--	--	1226	1226
State	**332**	**172**	**244**	**1513**	**2493**	**1226**	**1632**

(Contd...)

TABLE - V A

DISTRICTWISE AVERAGE YIELD RATE OF CROPS FOR THE YEAR 04-05

(in kg / ha)

District	OIL SEEDS						
	GINGELLY			SUN FLOWER	RAPESEED AND MUSTARD	CASTOR	COCONUT (Nuts / ha.)
	Irrigated	Un - Irrigated	Combined				
1. Chennai	--	--	--	--	--	--	--
2. Kancheepuram	366	318	363	1063	--	200	6437
3. Thiruvallur	569	318	511	1063	--	312	5590
4. Cuddalore	706	299	343	522	--	685	13764
5. Villupuram	386	403	397	1063	285	671	11203
6. Vellore	706	318	626	1063	--	375	9192
7. Thiruvannamalai	280	318	298	1063	--	393	15086
8. Salem	938	433	659	1063	248	301	11853
9. Namakkal	706	318	632	1174	--	301	11650
10. Dharmapuri	706	221	448	511	247	343	12576
11. Krishnagiri	706	115	133	1063	247	343	10293
12. Coimbatore	706	318	349	1063	--	367	9227
13. Erode	831	664	802	1730	231	277	10892
14. Tiruchirapalli	706	318	568	1181	230	330	8285
15. Karur	706	226	284	1363	--	430	12332
16. Perambalur	706	202	282	750	228	338	10389
17. Pudukottai	706	318	377	1063	--	--	5468
18. Thanjavur	706	122	184	1063	--	387	13786
19. Thiruvarur	706	234	285	1063	--	312	9642
20. Nagapattinam	706	236	279	1063	--	--	10359
21. Madurai	706	322	335	1089	--	332	14997
22. Theni	706	318	356	949	--	183	15533
23. Dindigul	706	311	449	1229	--	412	19022
24. Ramanathapuram	706	124	181	1063	--	312	12949
25. Virudhunagar	706	316	325	592	--	214	7540
26. Sivagangai	706	318	324	1063	--	312	15940
27. Tirunelveli	706	430	436	754	--	234	10751
28. Thoothukudi	706	529	529	430	--	293	3933
29. The Nilgiris	--	318	318	--	--	--	1619
30. Kanyakumari	--	--	--	--	--	--	15107
State	**706**	**318**	**465**	**1063**	**241**	**314**	**11474**

(Concluded)

TABLE - V B

PRODUCTION OF CROPS DURING 04-05

(in Tonnes)

District	CEREALS							
	RICE				MAIZE	JOWAR (CHOLAM)		
	Kar / Kuruvai / Sornavari	Samba / Thaladi / Pishanam	Navarai / Kodai	Total		Irrigated	un irrigated	Total
1. Chennai	0	0	0	0	0	0	0	0
2. Kancheepuram	51193	176705	79212	307110	42	2	0	2
3. Thiruvallur	79611	99578	20697	199886	0	52	89	141
4. Cuddalore	76263	220996	18443	315702	7589	5	519	524
5. Villupuram	143821	328486	53543	525850	2491	417	1027	1444
6. Vellore	21961	43263	24921	90145	1726	227	16108	16335
7. Thiruvannamalai	87950	167112	75425	330487	478	167	964	1131
8. Salem	24677	59430	12519	96626	25639	2924	6762	9686
9. Namakkal	720	26074	1999	28793	3682	10778	7625	18403
10. Dharmapuri	15784	19213	3571	38568	223	212	24787	24999
11. Krishnagiri	18336	23411	3507	45254	113	9	2567	2576
12. Coimbatore	4953	14247	5254	24454	27779	2802	29490	32292
13. Erode	56667	149237	10343	216247	36028	135	311	446
14. Tiruchirapalli	29960	161963	13474	205397	8424	4738	12525	17263
15. Karur	324	52114	1840	54278	431	1199	8472	9671
16. Perambalur	10813	93484	4213	108510	67998	27	14009	14036
17. Pudukottai	4532	271685	1060	277277	1877	26	850	876
18. Thanjavur	83767	343565	11991	439323	2246	0	0	0
19. Thiruvarur	25671	210683	3451	239805	27	0	0	0
20. Nagapattinam	47212	92406	1044	140662	75	0	0	0
21. Madurai	32462	154235	9886	196583	1657	198	10556	10754
22. Theni	23760	42941	393	67094	12377	1314	20731	22045
23. Dindigul	2461	51070	20715	74246	67489	2694	43675	46369
24. Ramanathapuram	0	254700	0	254700	160	132	3367	3499
25. Virudhunagar	0	77849	9143	86992	16693	133	7255	7388
26. Sivagangai	0	179535	0	179535	4	77	112	189
27. Tirunelveli	104975	246883	7062	358920	6130	4433	818	5251
28. Thoothukudi	7767	49729	10433	67929	3339	61	6682	6743
29. The Nilgiris	4763	0	0	4763	0	0	0	0
30. Kanyakumari	45101	41385	0	86486	0	0	0	0
State	**1005504**	**3651979**	**404139**	**5061622**	**294717**	**32762**	**219301**	**252063**

(Contd...)

TABLE - V B

PRODUCTION OF CROPS DURING 04-05

(in Tonnes)

District	CEREALS					
	BAJRA (CUMBU)			RAGI		
	Irrigated	un irrigated	Total	Irrigated	un irrigated	Total
1. Chennai	0	0	0	0	0	0
2. Kancheepuram	24	20	44	1360	218	1578
3. Thiruvallur	2501	1177	3678	310	29	339
4. Cuddalore	583	4057	4640	342	67	409
5. Villupuram	4405	15141	19546	3251	748	3999
6. Vellore	1213	3714	4927	7420	1400	8820
7. Thiruvannamalai	447	1518	1965	2878	1650	4528
8. Salem	2436	3168	5604	4365	13639	18004
9. Namakkal	21	391	412	32	215	247
10. Dharmapuri	385	1661	2046	5441	20355	25796
11. Krishnagiri	117	143	260	3787	69561	73348
12. Coimbatore	586	279	865	106	155	261
13. Erode	396	1277	1673	376	9087	9463
14. Tiruchirapalli	213	1178	1391	30	157	187
15. Karur	265	1198	1463	37	0	37
16. Perambalur	1134	1614	2748	34	82	116
17. Pudukottai	0	41	41	268	306	574
18. Thanjavur	13	1	14	80	0	80
19. Thiruvarur	0	0	0	9	0	9
20. Nagapattinam	14	0	14	0	0	0
21. Madurai	1147	5229	6376	71	116	187
22. Theni	810	7200	8010	64	59	123
23. Dindigul	1281	4067	5348	44	119	163
24. Ramanathapuram	59	1408	1467	1173	1670	2843
25. Virudhunagar	354	6364	6718	567	214	781
26. Sivagangai	100	23	123	548	598	1146
27. Tirunelveli	677	596	1273	670	64	734
28. Thoothukudi	500	43154	43654	122	191	313
29. The Nilgiris	0	0	0	0	0	0
30. Kanyakumari	0	0	0	0	0	0
State	19681	104619	124300	33385	120700	154085

(Contd...)

TABLE - V B

PRODUCTION OF CROPS DURING 04-05

(in Tonnes)

District	CEREALS				
	KORRA	VARAGU	SAMAI	OTHER CEREALS	TOTAL CEREALS
1. Chennai	0	0	0	0	0
2. Kancheepuram	0	0	0	0	308776
3. Thiruvallur	2	0	0	0	204046
4. Cuddalore	3	2811	0	0	331678
5. Villupuram	98	1966	443	0	555837
6. Vellore	180	283	2114	0	124530
7. Thiruvannamalai	0	2395	2530	0	343514
8. Salem	238	637	1300	138	157872
9. Namakkal	73	0	177	0	51787
10. Dharmapuri	51	26	18622	0	110331
11. Krishnagiri	2	62	2227	1	123843
12. Coimbatore	1	0	10	7	85669
13. Erode	5	0	26	0	263888
14. Tiruchirapalli	1	94	178	0	232935
15. Karur	0	0	1	0	65881
16. Perambalur	0	1568	0	0	194976
17. Pudukottai	0	138	2	0	280785
18. Thanjavur	0	22	0	0	441685
19. Thiruvarur	0	0	0	0	239841
20. Nagapattinam	0	0	0	0	140751
21. Madurai	1	361	31	2077	218027
22. Theni	27	0	79	5	109760
23. Dindigul	1	26	118	6	193766
24. Ramanathapuram	0	0	0	505	263174
25. Virudhunagar	5	18	2	746	119343
26. Sivagangai	0	2	1	7	181007
27. Tirunelveli	12	46	2	81	372449
28. Thoothukudi	91	0	1	138	122208
29. The Nilgiris	2	0	2	1	4768
30. Kanyakumari	0	0	0	0	86486
State	**793**	**10455**	**27866**	**3712**	**5929613**

(Contd...)

TABLE - V B

PRODUCTION OF CROPS DURING 04-05

(in Tonnes)

District	PULSES							TOTAL FOOD GRAINS (Cereals+Pulses)	SUGAR CANE (in terms of Cane)
	BENGAL GRAM	RED GRAM	GREEN GRAM	BLACK GRAM	HORSE GRAM	OTHER PULSES	TOTAL PULSES		
1. Chennai	0	0	0	0	0	0	0	0	0
2. Kancheepuram	0	22	266	1120	24	152	1584	310360	397085
3. Thiruvallur	1	952	3611	436	50	43	5093	209139	329440
4. Cuddalore	0	443	943	10576	17	20	11999	343677	3549318
5. Villupuram	0	340	152	9248	136	491	10367	566204	4511684
6. Vellore	1	10407	729	1482	1613	829	15061	139591	1000691
7. Thiruvannamalai	22	955	558	1795	387	447	4164	347678	1596624
8. Salem	75	1101	2143	1683	822	1394	7218	165090	583832
9. Namakkal	7	1066	4485	2468	874	403	9303	61090	1306920
10. Dharmapuri	110	1714	472	1180	4490	1422	9388	119719	783163
11. Krishnagiri	1	1446	243	158	4375	1128	7351	131194	88236
12. Coimbatore	3071	198	2074	802	2466	3779	12390	98059	679798
13. Erode	6	953	2484	521	2141	2804	8909	272797	2675825
14. Tiruchirapalli	24	688	251	1614	254	85	2916	235851	391871
15. Karur	0	2276	47	148	452	152	3075	68956	257026
16. Perambalur	4	540	101	507	6	6	1164	196140	1220543
17. Pudukottai	0	1142	88	337	39	80	1686	282471	930638
18. Thanjavur	0	33	3342	3712	0	1	7088	448773	1362612
19. Thiruvarur	0	1	6851	10235	0	1	17088	256929	201877
20. Nagapattinam	0	0	5335	10882	0	0	16217	156968	222240
21. Madurai	65	684	1690	263	58	424	3184	221211	404518
22. Theni	0	3256	65	68	186	887	4462	114222	723302
23. Dindigul	457	284	1758	1933	1211	2742	8385	202151	484598
24. Ramanathapuram	0	0	64	772	4	137	977	264151	28619
25. Virudhunagar	64	254	6007	3582	98	206	10211	129554	218450
26. Sivagangai	0	177	39	153	2	102	473	181480	195502
27. Tirunelveli	9	22	5769	8504	204	729	15237	387686	305017
28. Thoothukudi	25	25	12193	8061	198	133	20635	142843	6604
29. The Nilgiris	0	0	0	0	0	0	0	4768	1211
30. Kanyakumari	0	0	0	758	3	45	806	87292	0
State	3942	28979	61760	82998	20110	18642	216431	6146044	24457244

(Contd...)

TABLE - V B

PRODUCTION OF CROPS DURING 04-05

(in Tonnes)

District	SPICES AND CONDIMENTS									
	ARECANUT (Cured Nuts)	CHILLIES	CLOVES	GARLIC	PEPPER	GINGER	TURMERIC	CORIANDER	CARDAMOM	TAMARIND
1. Chennai	0	0	0	0	0	0	0	0	0	0
2. Kancheepuram	0	142	0	0	0	0	148	2	0	158
3. Thiruvallur	0	441	0	0	0	0	33	0	0	169
4. Cuddalore	0	79	0	0	0	0	428	1162	0	912
5. Villupuram	7	188	0	12	0	0	8294	97	0	833
6. Vellore	0	443	0	0	0	0	3600	48	0	2842
7. Thiruvannamalai	0	871	0	0	0	0	2554	3	0	180
8. Salem	2049	1361	3	0	3	0	9866	36	3	1259
9. Namakkal	240	137	419	0	105	0	7070	14	2	1927
10. Dharmapuri	393	480	0	0	0	0	7914	234	0	4029
11. Krishnagiri	48	316	0	6	1	39	2147	101	0	4047
12. Coimbatore	1844	469	1	0	25	19	9686	1329	63	5889
13. Erode	182	731	0	135	0	0	60470	2	0	1733
14. Tiruchirapalli	25	1671	2	0	0	0	2203	383	0	3298
15. Karur	1	472	0	0	0	0	434	3	0	288
16. Perambalur	32	1333	0	0	0	0	2998	576	0	1558
17. Pudukottai	0	66	0	0	0	0	33	3	0	793
18. Thanjavur	15	33	0	0	1	19	99	0	0	460
19. Thiruvarur	7	15	0	0	0	0	22	0	0	367
20. Nagapattinam	3	16	0	0	0	0	11	0	0	650
21. Madurai	0	405	0	0	0	0	110	239	0	4370
22. Theni	66	129	0	0	17	0	5	8	143	8149
23. Dindigul	128	1593	4	1903	263	58	82	58	28	13672
24. Ramanathapuram	0	13180	0	0	0	0	5	577	0	723
25. Virudhunagar	1	2726	3	0	0	0	11	1974	24	1393
26. Sivagangai	0	7445	0	0	0	0	153	12	0	1550
27. Tirunelveli	260	2014	200	0	10	0	11	20	80	2017
28. Thoothukudi	0	7865	0	0	0	0	27	1508	0	734
29. The Nilgiris	229	7	20	576	470	10844	33	2	96	0
30. Kanyakumari	1860	3	469	0	17	97	0	0	11	3136
State	**7390**	**44631**	**1121**	**2632**	**912**	**11076**	**118447**	**8391**	**450**	**67136**

(Contd...)

TABLE - V B

PRODUCTION OF CROPS DURING 04-05

(in Tonnes)

District	VEGETABLES							
	TAPIOCA	SWEET POTATO	POTATO	ONION	BRINJAL	LADY'S FINGER	CABBAGE	TOMATO
1. Chennai	0	0	0	0	0	0	0	0
2. Kancheepuram	124	559	0	58	10425	3931	0	343
3. Thiruvallur	5117	317	0	0	2695	1122	0	178
4. Cuddalore	277465	1265	0	2477	1420	655	934	89
5. Villupuram	426149	3278	0	3532	2480	2468	0	432
6. Vellore	2394	121	0	310	18949	5383	200	15720
7. Thiruvannamalai	96773	847	0	687	1401	1022	0	2209
8. Salem	757232	166	0	5400	5320	4083	467	43281
9. Namakkal	827090	60	0	28026	2266	1828	0	5597
10. Dharmapuri	1095224	76	0	1364	3312	601	44	67022
11. Krishnagiri	46884	60	3403	1597	6405	646	13085	42161
12. Coimbatore	23894	30	0	21165	9808	5092	67	51934
13. Erode	153407	529	1404	22739	3428	1714	2136	3924
14. Tiruchirapalli	286721	620	0	23153	1581	835	0	9614
15. Karur	72301	6673	0	1723	886	404	0	1753
16. Perambalur	244916	378	0	66052	1670	395	0	1639
17. Pudukottai	867	0	0	29	1265	233	0	127
18. Thanjavur	4663	242	0	503	2872	404	0	77
19. Thiruvarur	2765	30	0	10	430	126	0	13
20. Nagapattinam	6727	0	0	77	304	144	0	13
21. Madurai	2682	801	0	9004	1579	1463	0	3036
22. Theni	371	15	0	3958	3906	861	11344	40746
23. Dindigul	6355	1497	35965	38651	9298	5510	1468	18074
24. Ramanathapuram	0	0	0	948	342	162	0	191
25. Virudhunagar	371	696	0	6322	2391	1005	0	2568
26. Sivagangai	1073	76	0	281	531	99	0	267
27. Tirunelveli	6190	1345	0	12549	1940	2761	0	6824
28. Thoothukudi	83	1345	0	5715	2986	1086	0	3535
29. The Nilgiris	2806	92	38288	10	25	0	63216	38
30. Kanyakumari	213132	0	0	19	758	377	0	114
State	**4563776**	**21118**	**79060**	**256359**	**100673**	**44410**	**92961**	**321519**

(Contd...)

TABLE - V B

PRODUCTION OF CROPS DURING 04-05

(in Tonnes)

District	FRUITS								
	BANANA	MANGO	LEMON	ORANGE	CASHEW NUT	JACK FRUIT	PINE APPLE	GUAVA	GRAPES
1. Chennai	0	0	0	0	0	0	0	0	0
2. Kancheepuram	12531	12108	97	0	165	304	0	2478	0
3. Thiruvallur	68940	43786	32	0	85	241	0	2447	0
4. Cuddalore	104663	2833	112	0	26585	5044	0	3854	0
5. Villupuram	42987	5141	207	0	949	277	0	6124	0
6. Vellore	116982	55173	100	31	16	170	33	3190	845
7. Thiruvannamalai	110440	5593	21	0	4	72	0	440	0
8. Salem	56707	10879	144	730	215	286	494	2239	113
9. Namakkal	38314	4529	133	136	0	2370	12690	2542	28
10. Dharmapuri	19879	26151	55	0	0	322	0	1367	65
11. Krishnagiri	44601	139809	42	2	1	161	66	927	2065
12. Coimbatore	285671	18990	79	19	106	143	0	1295	4375
13. Erode	249044	4649	154	91	34	125	0	1671	140
14. Tiruchirapalli	417825	5538	1869	12	289	197	33	1903	85
15. Karur	112532	2451	78	2	20	27	0	504	0
16. Perambalur	14612	3388	876	2	5904	966	0	520	0
17. Pudukottai	187780	3130	241	0	2669	1154	0	887	0
18. Thanjavur	121550	4056	66	0	759	572	0	1527	0
19. Thiruvarur	14697	1003	47	0	6	161	0	64	0
20. Nagapattinam	22640	5925	105	0	211	107	0	120	0
21. Madurai	116090	27851	159	2	97	152	0	7228	0
22. Theni	120720	79971	368	82	1246	465	0	1871	57583
23. Dindigul	131764	33308	4421	3168	201	3023	709	7963	3733
24. Ramanathapuram	5563	583	39	0	94	0	0	392	0
25. Virudhunagar	21663	10547	410	2	26	411	0	5812	0
26. Sivagangai	42052	6761	36	2	1999	563	0	1631	0
27. Tirunelveli	279400	19668	2952	17	2105	554	0	3030	676
28. Thoothukudi	501460	2938	262	3	298	54	0	1679	28
29. The Nilgiris	23150	191	18	124	0	608	0	272	0
30. Kanyakumari	177531	2454	32	7	413	6269	658	512	0
State	**3461788**	**539404**	**13155**	**4432**	**4449[illegible]**	**24798**	**14683**	**64489**	**69736**

(Contd...)

TABLE - V B

PRODUCTION OF CROPS DURING 04-05

(in Tonnes)

District	COTTON (in bales of 170 Kg lint each)			TOBACCO	OIL SEEDS — GROUNDNUT		
	Irrigated	Un - Irrigated	Total		Irrigated	Un - Irrigated	Total
1. Chennai	0	0	0	0	0	0	0
2. Kancheepuram	223	0	223	0	56332	7044	63376
3. Thiruvallur	0	0	0	0	76093	2904	78997
4. Cuddalore	720	1014	1734	10	32605	16675	49280
5. Villupuram	8874	708	9582	10	60587	53553	114140
6. Vellore	86	5028	5114	0	12126	60499	72625
7. Thiruvannamalai	5132	139	5271	113	77031	49679	126710
8. Salem	15478	12952	28430	166	16292	18717	35009
9. Namakkal	4440	1046	5486	0	7667	43489	51156
10. Dharmapuri	4407	6292	10699	0	5093	19528	24621
11. Krishnagiri	780	2751	3531	1	1298	22494	23792
12. Coimbatore	3910	10898	14808	872	9879	14348	24227
13. Erode	11321	951	12272	4883	31786	50738	82524
14. Tiruchirapalli	704	3108	3812	0	9875	16945	26820
15. Karur	643	117	760	9	10872	3469	14341
16. Perambalur	152	4675	4827	0	16559	21218	37777
17. Pudukottai	135	179	314	0	4677	32069	36746
18. Thanjavur	5235	0	5235	0	10848	7565	18413
19. Thiruvarur	4245	0	4245	0	2892	0	2892
20. Nagapattinam	6530	0	6530	603	3545	2085	5630
21. Madurai	4243	2577	6820	0	3903	6909	10812
22. Theni	6581	525	7106	137	2892	3316	6208
23. Dindigul	5355	818	6173	2461	28137	21091	49228
24. Ramanathapuram	2629	1173	3802	0	608	18613	19221
25. Virudhunagar	9885	6763	16648	0	706	7852	8558
26. Sivagangai	519	57	576	0	5069	5250	10319
27. Tirunelveli	10608	4246	14854	9	4398	4471	8869
28. Thoothukudi	1260	5848	7108	0	845	2155	3000
29. The Nilgiris	0	0	0	0	0	0	0
30. Kanyakumari	0	0	0	0	0	51	51
State	**114095**	**71865**	**185960**	**9274**	**492615**	**512727**	**1005342**

(Contd...)

TABLE - V B

PRODUCTION OF CROPS DURING 04-05

(in Tonnes)

District	OIL SEEDS						
	GINGELLY			SUN FLOWER	RAPESEED AND MUSTARD	CASTOR	COCONUT (in Lakh Nuts)
	Irrigated	Un - Irrigated	Total				
1. Chennai	0	0	0	0	0	0	0
2. Kancheepuram	723	50	773	46	0	1	288
3. Thiruvallur	1034	172	1206	87	0	11	68
4. Cuddalore	316	1123	1439	648	0	18	378
5. Villupuram	959	1708	2667	1910	1	27	253
6. Vellore	880	103	983	84	0	211	1924
7. Thiruvannamalai	126	125	251	767	0	2	158
8. Salem	546	312	858	887	1	293	1431
9. Namakkal	381	41	422	434	0	875	447
10. Dharmapuri	120	43	163	306	1	51	1148
11. Krishnagiri	9	48	57	241	86	224	1446
12. Coimbatore	62	330	392	482	0	87	9242
13. Erode	11824	2028	13852	3213	18	373	1917
14. Tiruchirapalli	299	74	373	3988	1	197	516
15. Karur	398	941	1339	2305	0	36	566
16. Perambalur	403	613	1016	448	1	53	92
17. Pudukottai	81	204	285	2	0	0	308
18. Thanjavur	540	792	1332	198	0	2	3432
19. Thiruvarur	84	231	315	111	0	0	474
20. Nagapattinam	29	95	124	73	0	0	399
21. Madurai	23	312	335	276	0	9	1270
22. Theni	28	119	147	171	0	14	2315
23. Dindigul	383	314	697	1219	0	54	4682
24. Ramanathapuram	122	198	320	27	0	3	1097
25. Virudhunagar	59	1169	1228	346	0	14	639
26. Sivagangai	2	68	70	35	0	2	947
27. Tirunelveli	40	995	1035	570	0	25	1678
28. Thoothukudi	2	2157	2159	429	0	16	238
29. The Nilgiris	0	2	2	0	0	0	1
30. Kanyakumari	0	0	0	0	0	0	3616
State	**19473**	**14367**	**33840**	**19303**	**109**	**2598**	**40970**

(Concluded)

TABLE - V C

NORMAL PRODUCTION OF PRINCIPAL CROPS 04-05

(Average of five years ending 04-05)

(in Tonnes)

District	RICE				JOWAR	BAJRA	MAIZE
	Kar / Kuruvai / Sornavari	Samba / Thaladi / Pishanam	Navarai / Kodai	Total			
1. Chennai	0	0	0	0	0	0	0
2. Kancheepuram	43637	204350	111068	359055	1	119	15
3. Thiruvallur	71658	150513	42999	265170	89	2360	2
4. Cuddalore	66479	257384	23660	347523	643	7021	2457
5. Villupuram	76000	286950	51777	414727	1674	44367	2799
6. Vellore	29609	67859	49281	146749	13149	4902	1377
7. Thiruvannamalai	42887	134063	75565	252515	1638	8212	348
8. Salem	18692	70637	27748	117077	18153	5310	16379
9. Namakkal	6583	40696	8587	55866	19060	669	1493
10. Dharmapuri }	28649	63432	14982	107063	17409	3554	715
11. Krishnagiri }							
12. Coimbatore	4893	19173	4829	28895	27778	679	22080
13. Erode	43857	107619	7174	158650	2433	1365	19582
14. Tiruchirapalli	33053	171404	15483	219940	21236	2654	4393
15. Karur	348	47745	2524	50617	10238	2121	107
16. Perambalur	6283	89026	14383	109692	24218	2898	28879
17. Pudukottai	4296	219556	1338	225190	513	38	720
18. Thanjavur	106667	358232	13749	478648	1	31	1167
19. Thiruvarur	61249	262535	4813	328597	0	0	51
20. Nagapattinam	71865	231311	3845	307021	0	4	54
21. Madurai	34398	141146	18529	194073	12790	3949	1153
22. Theni	20418	44283	2496	67197	14335	5033	13050
23. Dindigul	7794	51978	8912	68684	53608	6912	57153
24. Ramanathapuram	0	168449	0	168449	1774	925	55
25. Virudhunagar	0	70193	6399	76592	6354	7466	15685
26. Sivagangai	0	149251	85	149336	135	52	5
27. Tirunelveli	77687	205740	7003	290430	3745	1742	5587
28. Thoothukudi	7982	38054	13977	60013	6441	29300	3824
29. The Nilgiris	6639	0	0	6639	1	1	0
30. Kanyakumari	46257	52592	0	98849	0	0	0
State	**917880**	**3704171**	**531206**	**5153257**	**257416**	**141684**	**199130**

(Contd...)

TABLE - V C

NORMAL PRODUCTION OF PRINCIPAL CROPS 04-05

(Average of five years ending 04-05)

(in Tonnes)

District	RAGI	KORRA	VARAGU	SAMAI	OTHER CEREALS	TOTAL CEREALS
1. Chennai	0	0	0	0	0	0
2. Kancheepuram	2377	0	0	0	0	361567
3. Thiruvallur	1420	3	0	1	0	269045
4. Cuddalore	699	28	3612	7	0	361990
5. Villupuram	4165	146	3444	519	0	471841
6. Vellore	22430	148	182	1773	0	190710
7. Thiruvannamalai	9488	51	602	3056	0	275910
8. Salem	27277	279	1047	1952	189	187663
9. Namakkal	1461	106	156	250	76	79137
10. Dharmapuri } 11. Krishnagiri	91932	20	80	24173	0	244946
12. Coimbatore	361	2	1	15	7	79818
13. Erode	9067	3	19	29	2	191150
14. Tiruchirapalli	241	2	422	239	0	249127
15. Karur	80	0	0	4	0	63167
16. Perambalur	152	0	2748	0	0	168587
17. Pudukottai	531	0	230	8	0	227230
18. Thanjavur	37	1	61	0	0	479946
19. Thiruvarur	8	0	0	0	0	328656
20. Nagapattinam	2	0	0	0	0	307081
21. Madurai	291	5	300	51	1296	213908
22. Theni	280	12	3	128	420	100458
23. Dindigul	415	8	156	287	20	187243
24. Ramanathapuram	2113	0	0	0	232	173548
25. Virudhunagar	1207	7	135	10	535	107991
26. Sivagangai	592	1	22	0	160	150303
27. Tirunelveli	1159	5	12	1	138	302819
28. Thoothukudi	595	34	8	1	229	100445
29. The Nilgiris	24	9	0	10	64	6748
30. Kanyakumari	33	0	0	0	1	98883
State	**178437**	**870**	**13240**	**32514**	**3369**	**5979917**

(Contd...)

TABLE - V C

NORMAL PRODUCTION OF PRINCIPAL CROPS 04-05

(Average of five years ending 04-05)

(in Tonnes)

District	BENGAL GRAM	RED GRAM	GREEN GRAM	BLACK GRAM	HORSE GRAM	OTHER PULSES	TOTAL PULSES	TOTAL FOOD GRAINS
1. Chennai	0	0	0	0	0	0	0	0
2. Kancheepuram	0	27	276	1030	9	175	1517	363084
3. Thiruvallur	1	598	4402	969	33	108	6111	275156
4. Cuddalore	0	309	1000	12547	25	53	13934	375924
5. Villupuram	6	485	225	8282	217	823	10038	481879
6. Vellore	1	8698	1217	2630	1796	1090	15432	206142
7. Thiruvannamalai	9	1979	1404	3617	1091	693	8793	284703
8. Salem	130	2739	5321	8491	2595	3512	22788	210451
9. Namakkal	112	3303	5844	4470	1162	699	15590	94727
10. Dharmapuri } 11. Krishnagiri	78	4750	1247	2275	15288	3938	27576	272522
12. Coimbatore	3172	302	1786	837	1817	3128	11042	90860
13. Erode	114	789	2245	1009	2174	2509	8840	199990
14. Tiruchirapalli	37	562	265	1292	281	118	2555	251682
15. Karur	0	1224	36	133	326	109	1828	64995
16. Perambalur	84	1095	112	523	7	7	1828	170415
17. Pudukottai	0	1101	53	476	68	98	1796	229026
18. Thanjavur	0	40	2307	4725	0	5	7077	487023
19. Thiruvarur	0	16	5027	10525	0	5	15573	344229
20. Nagapattinam	0	0	5467	13030	0	0	18497	325578
21. Madurai	47	933	1859	690	40	450	4019	217927
22. Theni	0	2663	83	118	163	769	3796	104254
23. Dindigul	234	822	1767	2357	1494	2964	9638	196881
24. Ramanathapuram	0	0	63	869	6	96	1034	174582
25. Virudhunagar	65	442	4734	2792	32	250	8315	116306
26. Sivagangai	0	176	35	143	26	119	499	150802
27. Tirunelveli	4	31	2792	5073	135	404	8439	311258
28. Thoothukudi	40	39	6004	4827	45	139	11094	111539
29. The Nilgiris	0	0	0	0	0	1	1	6749
30. Kanyakumari	0	0	11	1096	4	54	1165	100048
State	4134	33123	55582	94826	28834	22316	238815	6218732

(Contd...)

TABLE - V C

NORMAL PRODUCTION OF PRINCIPAL CROPS 04-05

(Average of five years ending 04-05)

(in Tonnes)

District	SUGAR CANE (in terms of Cane)	CARDAMOM	CORIANDER	CHILLIES	PEPPER	CLOVES	GARLIC
1. Chennai	0	0	0	0	0	0	0
2. Kancheepuram	602168	0	1	148	0	0	0
3. Thiruvallur	588737	0	6	502	0	0	0
4. Cuddalore	4608523	0	1335	91	0	0	0
5. Villupuram	4049110	0	52	216	0	0	3
6. Vellore	1617468	0	19	295	0	0	42
7. Thiruvannamalai	1458056	0	4	497	0	0	0
8. Salem	741627	5	33	954	68	32	0
9. Namakkal	1563215	1	29	279	73	364	67
10. Dharmapuri } 11. Krishnagiri	1384574	0	144	861	0	0	0
12. Coimbatore	1063465	63	618	1332	25	1	6
13. Erode	3385030	0	1	713	1	0	176
14. Tiruchirapalli	456677	0	438	2421	0	2	0
15. Karur	618931	0	2	668	0	0	13
16. Perambalur	1080385	0	1320	1493	0	0	0
17. Pudukottai	677665	0	6	91	0	0	0
18. Thanjavur	1260366	0	1	39	0	0	0
19. Thiruvarur	207638	0	0	13	0	0	0
20. Nagapattinam	325950	0	0	14	0	0	0
21. Madurai	534148	0	114	276	0	0	0
22. Theni	1046662	132	4	125	9	10	0
23. Dindigul	607786	23	46	1138	260	4	2214
24. Ramanathapuram	53745	0	249	14350	0	0	0
25. Virudhunagar	353261	26	1213	3362	0	2	0
26. Sivagangai	426899	0	4	1944	0	0	2
27. Tirunelveli	397962	106	13	2366	6	168	0
28. Thoothukudi	10191	0	1169	10157	0	0	0
29. The Nilgiris	877	96	1	17	444	21	552
30. Kanyakumari	0	11	0	1	17	459	0
State	**29121116**	**463**	**6822**	**44363**	**903**	**1063**	**3075**

(Contd...)

TABLE - V C

NORMAL PRODUCTION OF PRINCIPAL CROPS 04-05

(Average of five years ending 04-05)

(in Tonnes)

District	TAMARIND	TURMERIC	MANGO	BANANA	SWEET POTATO	POTATO	TAPIOCA	ONION
1. Chennai	0	0	0	0	0	0	0	0
2. Kancheepuram	178	51	8719	9415	553	0	144	26
3. Thiruvallur	197	57	49779	40281	313	16	3589	23
4. Cuddalore	932	249	2676	86440	854	0	201716	1225
5. Villupuram	713	4874	4423	25560	3267	0	295834	1992
6. Vellore	2856	2318	56723	116511	101	0	3564	402
7. Thiruvannamalai	366	1390	3232	48879	703	0	38091	687
8. Salem	1829	10494	8679	37718	139	24	805479	8063
9. Namakkal	1865	11378	5295	58143	92	0	888406	30553
10. Dharmapuri } 11. Krishnagiri	6807	6621	150563	37203	476	4321	529615	4312
12. Coimbatore	5704	12003	20599	258740	48	0	36516	35966
13. Erode	1402	50422	4548	166089	153	1354	173531	20551
14. Tiruchirapalli	3139	1548	3898	393197	532	0	255985	27933
15. Karur	283	1217	2301	109045	3683	0	36474	1748
16. Perambalur	1502	1531	3319	11511	290	0	140704	44388
17. Pudukottai	828	24	2785	175235	86	0	674	55
18. Thanjavur	445	43	3765	117274	72	0	2731	275
19. Thiruvarur	371	22	1043	12206	29	0	2447	5
20. Nagapattinam	711	18	5345	25375	97	0	5849	230
21. Madurai	4411	135	19912	86506	974	0	3917	6715
22. Theni	7841	50	65111	154142	64	0	2018	3299
23. Dindigul	13702	199	35227	108739	1932	31649	12813	28294
24. Ramanathapuram	720	6	572	6085	4	0	0	392
25. Virudhunagar	1310	6	11748	30876	805	0	748	10127
26. Sivagangai	1673	53	5863	26912	78	0	364	140
27. Tirunelveli	1854	27	19470	284879	869	0	6623	14076
28. Thoothukudi	830	23	2263	462040	878	0	314	7770
29. The Nilgiris	0	36	158	13129	97	46914	3059	5
30. Kanyakumari	3261	0	4777	167058	0	0	209711	5
State	**65730**	**104795**	**502793**	**3069188**	**17189**	**84278**	**3660916**	**249257**

(Contd...)

TABLE - V C

NORMAL PRODUCTION OF PRINCIPAL CROPS 04-05

(Average of five years ending 04-05)

(in Tonnes)

District	TOBACCO	COTTON (in bales of 170 kg lint each)	CASTOR	GROUND NUT	GINGELLY	SUN FLOWER
1. Chennai	0	0	0	0	0	0
2. Kancheepuram	0	312	0	74962	894	14
3. Thiruvallur	0	7	4	66553	1040	39
4. Cuddalore	22	1906	37	63733	2396	270
5. Villupuram	14	10867	95	115568	3604	507
6. Vellore	0	4185	323	81377	890	39
7. Thiruvannamalai	107	4340	2	136291	1149	198
8. Salem	201	20423	1238	56389	4635	392
9. Namakkal	0	6512	2227	90224	894	563
10. Dharmapuri } 11. Krishnagiri	2	11176	756	53423	613	341
12. Coimbatore	1049	10948	78	22892	350	134
13. Erode	6116	15128	375	62541	10339	1208
14. Tiruchirapalli	0	8369	154	23008	472	4147
15. Karur	7	689	21	11195	1884	900
16. Perambalur	0	15309	122	47817	2185	680
17. Pudukottai	0	497	1	34019	496	10
18. Thanjavur	0	3178	4	12999	1438	174
19. Thiruvarur	0	4564	0	2330	1017	36
20. Nagapattinam	464	4473	0	4279	427	33
21. Madurai	1	7803	11	9414	568	216
22. Theni	144	6637	23	6321	289	225
23. Dindigul	2525	6459	30	33813	895	571
24. Ramanathapuram	0	4367	1	10386	830	52
25. Virudhunagar	0	20711	5	6018	1113	453
26. Sivagangai	0	572	1	8916	85	12
27. Tirunelveli	10	11591	17	7673	666	235
28. Thoothukudi	0	5973	26	2831	1112	341
29. The Nilgiris	0	3	0	9	1	0
30. Kanyakumari	0	3	0	72	0	0
State	10662	187002	5551	1045053	40282	11790

(Concluded)

TABLE - VI A

AVERAGE RATES OF DAILY WAGES PAID TO CERTAIN CATEGORIES OF AGRICULTURAL LABOURERS 04-05

(in Rs.)

District	Plough men		Sowers & Pluckers of seedlings		Transplanter & Weeders		Reapers & Harvesters		Other agri. Operations	
	With Bullock	Without Bullock	Men	Women	Men	Women	Men	Women	Men	Women
1. Chennai	0.00	0.00	0.00	0.00	0.00	0.00	0.00	0.00	0.00	0.00
2. Kancheepuram	76.13	50.08	53.43	32.50	32.50	30.84	55.20	43.34	62.40	52.50
3. Thiruvallur	87.11	78.33	54.71	31.29	50.71	32.66	56.22	35.93	60.50	42.50
4. Cuddalore	113.50	52.58	58.59	37.51	56.92	31.10	67.84	41.20	61.34	32.08
5. Villupuram	96.55	59.72	55.98	28.89	53.06	28.69	59.10	34.77	55.98	30.83
6. Vellore	84.53	37.95	50.29	28.35	50.00	25.46	50.38	31.58	54.40	35.47
7. Thiruvannamalai	70.91	38.68	47.83	27.20	--	25.27	49.31	36.71	53.88	25.66
8. Salem	165.54	84.17	62.00	28.94	56.67	28.75	62.96	28.74	71.83	34.82
9. Namakkal	187.00	--	56.13	26.96	55.41	29.67	60.55	31.52	75.48	33.83
10. Dharmapuri	140.79	66.69	58.23	30.74	65.74	31.15	59.69	30.82	59.28	30.70
11. Krishnagiri										
12. Coimbatore	222.50	75.00	75.68	38.25	77.62	36.63	74.28	37.48	65.49	37.67
13. Erode	183.52	64.50	70.41	32.29	61.45	34.75	66.51	33.10	69.20	31.39
14. Tiruchirapalli	143.61	61.00	51.53	25.11	--	25.26	56.91	30.45	60.00	26.45
15. Karur	137.92	50.69	42.19	27.93	42.04	21.55	62.82	30.62	72.59	32.02
16. Perambalur	139.37	70.03	62.23	29.85	60.00	27.66	58.08	30.97	60.08	29.00
17. Pudukottai	116.69	68.43	51.87	33.25	61.67	31.90	57.10	36.10	66.50	55.83
18. Thanjavur	116.08	67.19	74.31	39.36	--	32.54	64.70	41.25	64.85	31.28
19. Thiruvarur	105.00	62.58	60.72	45.00	71.78	32.53	73.71	49.71	63.90	34.63
20. Nagapattinam	--	--	63.56	26.25	--	35.33	90.77	45.56	69.64	33.42
21. Madurai	116.70	60.00	66.00	32.39	58.57	27.23	61.75	31.21	71.23	41.33
22. Theni	165.50	79.17	67.00	32.54	80.00	30.70	68.64	38.04	102.13	51.93
23. Dindigul	147.28	72.62	62.98	34.28	62.50	32.84	59.22	33.94	67.34	32.35
24. Ramanathapuram	125.00	57.33	50.00	58.72	55.00	41.12	66.39	47.34	81.45	35.63
25. Virudhunagar	130.41	59.89	63.33	35.00	65.00	32.33	71.18	35.33	70.34	35.00
26. Sivagangai	102.38	58.00	52.50	42.20	47.50	39.70	60.02	41.19	69.99	32.00
27. Tirunelveli	156.06	75.51	54.37	35.36	71.07	37.52	82.57	44.58	81.82	40.64
28. Thoothukudi	148.57	66.79	67.50	36.64	34.43	32.25	102.80	44.42	72.69	36.98
29. The Nilgiris	--	--	75.00	37.50	75.76	38.25	66.61	38.31	68.08	36.40
30. Kanyakumari	222.33	100.00	50.00	55.00	65.00	54.48	126.20	104.62	114.75	--

TABLE - VI B

INDEX NUMBER OF AGRICULTURAL WAGES PAID TO CERTAIN CATEGORIES OF AGRICULTURAL LABOURERS 04-05

Base : 1993-94=100

Month	Ploughmen	Sowers & Pluckers of seedlings		Transplanter & Weeders		Reapers & Harvesters		Field Labourers		Other agri. operations	
		Men	Women	Men	Women	Men	Women	Men	Women	Men	Women
1. July '04	303	274	207	264	225	254	193	274	208	250	210
2. Aug '04	292	262	210	274	222	250	197	270	210	252	226
3. Sep '04	297	272	238	275	228	262	219	277	228	255	220
4. Oct '04	296	275	233	266	239	256	214	273	229	254	221
5. Nov '04	303	275	238	259	248	248	188	271	225	259	231
6. Dec '04	303	263	224	288	240	235	192	272	219	256	231
7. Jan '05	300	265	216	308	228	263	225	284	223	259	237
8. Feb '05	325	270	221	322	228	275	242	298	230	264	247
9. Mar '05	322	286	228	302	237	259	217	292	227	267	233
10. Apr '05	304	297	226	299	232	239	195	285	218	264	229
11. May '05	299	280	222	307	233	260	197	287	217	265	234
12. Jun '05	291	285	242	314	248	268	209	290	233	263	236
Total	**3635**	**3304**	**2705**	**3478**	**2808**	**3069**	**2488**	**3373**	**2667**	**3108**	**2755**
Average	**303**	**275**	**225**	**290**	**234**	**256**	**207**	**281**	**222**	**259**	**230**

TABLE - VII A

FARM HARVEST PRICES OF CERTAIN AGRICULTURAL COMMODITIES FOR THE YEAR 04-05

(in Rs.per qtl)

District	PADDY COMMON	JOWAR	BAJRA	RAGI	MAIZE	THINAI	VARAGU	SAMAI
1. Chennai	0.00	0.00	0.00	0.00	0.00	0.00	0.00	0.00
2. Kancheepuram	473.40	0.00	610.61	655.23	0.00	0.00	0.00	0.00
3. Thiruvallur	506.11	0.00	511.50	632.40	0.00	0.00	0.00	0.00
4. Cuddalore	482.66	0 00	501.15	448 11	552.51	0 00	0.00	0.00
5. Villupuram	482.30	677 04	526.50	459.35	417.57	0.00	0.00	0.00
6. Vellore	514.08	521.36	540.29	582.91	0.00	0.00	0.00	0.00
7. Thiruvannamalai	486 70	568.33	538.74	570.68	0.00	0 00	0.00	0.00
8. Salem	496.00	735.43	544.61	568.68	474 30	0 00	0.00	0 00
9. Namakkal	533 20	860.25	571.95	578.93	0 00	0 00	0.00	0.00
10. Dharmapuri	496.00	520.20	497.88	522.47	0.00	0.00	0 00	487.15
11. Krishnagiri	465.00	462.84	487 20	508.68	0.00	0.00	0.00	0.00
12. Coimbatore	0.00	602.68	570.97	576.85	485.84	0 00	0 00	507 27
13. Erode	568.05	682.76	591.97	682.60	440.29	437.10	0 00	0.00
14. Tiruchirapalli	528.12	516.67	537.81	634.09	481.44	0.00	0.00	0.00
15. Karur	528.12	574.27	540.56	0.00	0 00	0.00	0.00	0.00
16. Perambalur	0.00	0 00	0.00	0.00	0.00	0.00	0.00	0.00
17. Pudukottai	486.78	0.00	595.20	623.10	453 38	0.00	0.00	0.00
18. Thanjavur	486.42	0.00	620 82	710.74	520.49	0.00	0.00	0.00
19. Thiruvarur	493.29	0 00	0.00	0.00	0.00	0.00	0.00	0 00
20. Nagapattinam	500.20	0.00	0.00	0.00	0.00	0.00	0.00	0.00
21. Madurai	484.53	511.50	516.15	623.10	523.13	609.38	435.94	0.00
22. Theni	538.62	440.34	486.13	450.92	469.70	0.00	0.00	0.00
23. Dindigul	548.70	529.59	507.75	540.16	446.38	0.00	0.00	0.00
24. Ramanathapuram	525.81	0.00	0.00	452.08	0.00	0.00	0.00	0.00
25. Virudhunagar	448.85	492.90	480.11	425.48	527.77	0.00	0.00	0.00
26. Sivagangai	472.44	0.00	0.00	0.00	0.00	0.00	0.00	0.00
27. Tirunelveli	482.60	654.10	491.74	617.54	558.00	0.00	0.00	0.00
28. Thoothukudi	461.72	464.53	480.17	448.04	436.84	0.00	0.00	0.00
29. The Nilgiris	0.00	0.00	0.00	672.98	0.00	0.00	0.00	0.00
30. Kanyakumari	460.35	0.00	558.00	697.50	0.00	0 00	0.00	0.00
State Weighted Average	**494.49**	**564.87**	**509.21**	**492.04**	**467.22**	**465.81**	**435.94**	**487.16**

0.00 denotes 'No transaction'

(Contd...)

TABLE - VII A

FARM HARVEST PRICES OF CERTAIN AGRICULTURAL COMMODITIES FOR THE YEAR 04-05

(in Rs.per qtl)

District	RED GRAM	BENGAL GRAM	BLACK GRAM	GREEN GRAM	HORSE GRAM	GROUNDNUT PODS	GINGELLY SEED	CASTOR SEED
1. Chennai	0.00	0.00	0.00	0.00	0.00	0.00	0.00	0.00
2. Kancheepuram	0.00	0.00	1878.03	1953 00	0.00	1557.75	1918.13	0.00
3. Thiruvallur	0.00	0.00	0.00	1241.81	0.00	1395.00	1918.13	0.00
4. Cuddalore	1287.82	1984.33	1711.49	1609.46	976.50	1566.67	2042.71	0.00
5. Villupuram	0.00	0.00	1613.24	1626.88	0.00	1564.63	1939.03	1165.00
6. Vellore	1334.55	1953.00	1279.95	1462.92	706.80	1446.00	1905 05	0.00
7. Thiruvannamalai	1287.74	1876.61	1226.67	0.00	0.00	1406.63	1931.05	0.00
8. Salem	1829.78	2194.80	1226.67	1791.41	762.60	1500.00	2113.43	1559.30
9. Namakkal	0 00	0.00	1857.50	0.00	0.00	1356.49	2069.25	1475.52
10. Dharmapuri	1302.00	2397.80	1674.00	1674.00	744.00	1395.00	2208.75	1475.60
11. Krishnagiri	1302.00	3006.06	2039.80	1495.40	789.34	1046.25	2325.00	0.00
12. Coimbatore	1550.00	1860.00	1671 73	1680.34	806.70	1467.66	2261 59	1385.61
13. Erode	2066.66	1882.25	1821.83	1805.64	847.68	1534.80	2012.29	1445.27
14. Tiruchirapalli	0.00	1901.20	1715.57	1431.40	827.70	1420.58	2069.25	1477.07
15. Karur	0.00	0.00	0.00	1915.75	837.00	1534.50	2177.29	0.00
16. Perambalur	0.00	0.00	0.00	0.00	0.00	0.00	2102.67	0.00
17. Pudukottai	2325.00	1875.50	1315.67	0.00	0.00	0.00	1932.08	0.00
18. Thanjavur	2444.30	1901.66	1798.62	1660.44	0.00	1383.38	1904.56	0.00
19. Thiruvarur	2240.45	1960.73	1488.94	1525.67	0.00	1395.00	1904.56	0.00
20. Nagapattinam	0.00	1998.28	1689.81	1536.83	0.00	0.00	0.00	0.00
21. Madurai	1860.00	1767.00	1686.56	1581.00	790.50	1485.21	1766.54	1150.88
22. Theni	1410.65	0.00	1488.94	1559.40	790.50	0.00	2146.51	0.00
23. Dindigul	1236.90	2046.00	1511.25	1348.50	767.25	1362.71	1732.13	1315.95
24. Ramanathapuram	0.00	0.00	0.00	0.00	0.00	0.00	1911.94	0.00
25. Virudhunagar	1464.75	1827.99	1611.06	1529.27	0.00	1208.23	1366.27	1413.60
26. Sivagangai	0.00	0.00	0.00	0.00	0.00	1394.77	0.00	0.00
27. Tirunelveli	0.00	2046.00	1622.85	1862.33	1302.00	1166.69	2139.00	0.00
28. Thoothukudi	0.00	1906.50	1679.63	1477.31	0.00	0.00	1485.18	1113.02
29. The Nilgiris	0.00	2051.64	0.00	0.00	1025.35	0.00	0.00	0.00
30. Kanyakumari	0.00	1953.00	1720.50	0.00	0.00	0.00	0.00	0.00
State Weighted Average	**1445.17**	**1902.43**	**1681.30**	**1593.24**	**940.56**	**1448.81**	**1948.03**	**1465.08**

(Contd...)

TABLE - VII A

FARM HARVEST PRICES OF CERTAIN AGRICULTURAL COMMODITIES FOR THE YEAR 04-05

(in Rs.per qtl)

District	COCONUT (Husked) 100 No.	TAPIOCA	COTTON KAPAS	CHILLIES	CORIANDER	TAMARIND
1. Chennai	0.00	0.00	0.00	0.00	0 00	0.00
2. Kancheepuram	418.50	0.00	0.00	2022.75	2226.19	2671.25
3. Thiruvallur	476.63	0.00	0.00	1889.06	1979.16	2720.25
4. Cuddalore	389.44	0.00	0.00	2295.94	2103.56	2383.13
5. Villupuram	387.50	0.00	1705.85	2243.63	2034.38	2278.50
6. Vellore	212.16	0.00	0.00	1865.81	2180.02	2170.39
7. Thiruvannamalai	377.81	0.00	0.00	1650.75	1883.85	2115.75
8. Salem	268 54	192.85	0.00	3082.95	2621.44	2343.60
9. Namakkal	0.00	0.00	1685 63	2834.25	0 00	2994.50
10. Dharmapuri	382.46	0.00	0.00	2883.00	2371.50	2920.00
11. Krishnagiri	426.06	0.00	0.00	2836.50	2290 13	2778.38
12. Coimbatore	394.48	465.00	1554.26	1720.50	2350.99	2889.54
13. Erode	323 18	0.00	1688 20	1511.25	2077.87	2208.75
14. Tiruchirapalli	348.75	0.00	0.00	1441.50	2418 00	2685 38
15. Karur	348.75	0.00	0.00	1790 25	1906.50	2987 63
16. Perambalur	0.00	0.00	0.00	0.00	0.00	0.00
17. Pudukottai	348.75	0.00	0.00	1836.75	1984.62	1953.00
18. Thanjavur	272.78	441.75	1056.81	1718.56	2133.63	2095.08
19. Thiruvarur	282.10	0.00	0.00	1891.00	0.00	2012.42
20. Nagapattinam	279.00	0.00	0.00	2092.50	2140.19	2751.25
21. Madurai	372.00	0.00	1035.09	1150.88	1906.50	1860.00
22. Theni	391.76	0.00	1353.15	1836.75	2283.27	2208.75
23. Dindigul	344.68	0.00	0.00	1267 13	2418.00	1418.25
24. Ramanathapuram	415.59	0.00	1116.00	1464.75	0.00	0.00
25. Virudhunagar	426.61	0.00	1355.94	1476.38	1841.40	2584.62
26. Sivagangai	372.00	0.00	0.00	1116.00	2418.00	0.00
27. Tirunelveli	404.55	0.00	1763.51	1644.94	2418.00	2790.00
28. Thoothukudi	450.25	0.00	0.00	1130.00	1883.25	2208.75
29. The Nilgiris	0.00	0.00	1073.07	2743.50	2325.00	2673.75
30. Kanyakumari	426.25	366.19	0.00	1999.50	2511.00	1906.50
State Weighted Average	**362.06**	**237.51**	**1496.12**	**1450.46**	**2059.08**	**2230.12**

(Contd...)

TABLE - VII A

FARM HARVEST PRICES OF CERTAIN AGRICULTURAL COMMODITIES FOR THE YEAR 04-05

(in Rs.per qtl)

District	TURMERIC	GARLIC	POTATO	ONION BELLARY	BANANA (100 Nos)	ARECANUT	CANE-GUR
1. Chennai	0.00	0.00	0.00	0.00	0.00	0.00	0.00
2. Kancheepuram	0.00	0.00	0.00	279 00	76 73	0.00	1360.90
3. Thiruvallur	0 00	1581.00	0.00	0 00	0.00	0.00	1498.33
4. Cuddalore	3202.69	1674.00	0.00	395.25	73.47	0.00	1484.12
5. Villupuram	2463.11	1790.25	0.00	511.50	77.11	0.00	1297.97
6. Vellore	3348.00	1441.50	0.00	384.90	71.20	0.00	1346.18
7. Thiruvannamalai	2856.89	1571 70	0.00	320.85	35.46	0.00	1305.10
8. Salem	2166.90	1887.90	0.00	423.15	69.75	0.00	1339.20
9. Namakkal	0.00	0.00	0.00	0.00	74 16	0.00	1339.20
10. Dharmapuri	0.00	1581.00	0.00	441.75	74.40	0.00	1209.00
11. Krishnagiri	0.00	1502.53	589.39	441.75	71.49	0.00	1238.06
12. Coimbatore	2063.67	2053.75	0.00	491.16	73.24	5208.00	1330.17
13. Erode	1605.49	1325.25	573.11	488.25	63.32	0.00	1218.70
14. Tiruchirapalli	2883.00	1220.63	0.00	465.00	65.10	0.00	1269.06
15. Karur	3673.50	0 00	0.00	0.00	69.75	0.00	1156.69
16. Perambalur	0.00	0.00	0.00	0 00	0.00	0.00	0.00
17. Pudukottai	3534.00	1302.00	0.00	534.75	51.15	0 00	1414.30
18. Thanjavur	3262.96	1653.85	0 00	493.68	62.00	0.00	1353.93
19. Thiruvarur	3758.75	1782.50	0.00	541.73	0.00	0.00	1366.35
20. Nagapattinam	3487.50	1929.75	0 00	539.40	73.94	0.00	1389.19
21. Madurai	2790.00	1395.00	0.00	465.00	78.50	0.00	1334.55
22. Theni	2515.65	1418.25	0.00	0.00	58.90	0.00	1315.18
23. Dindigul	2325.00	1708.88	441.75	455.70	0.00	0 00	1212.79
24. Ramanathapuram	0.00	0.00	0.00	0.00	72.08	0.00	0.00
25. Virudhunagar	3069.00	2883.00	0.00	441.75	78.46	0.00	1298.13
26. Sivagangai	0.00	0.00	0.00	0.00	0.00	0.00	0.00
27. Tirunelveli	3255.00	1395.00	0.00	511.50	69.81	0.00	1354.31
28. Thoothukudi	2813.25	1488.00	0.00	552.19	0.00	0.00	1315.95
29. The Nilgiris	0.00	0.00	837.00	834.61	97.65	0.00	1744.52
30. Kanyakumari	3301.50	2139.00	0.00	465.00	74.40	1700.00	1395.00
State Weighted Average	**1927.21**	**1684.09**	**641.85**	**473.02**	**66.78**	**5208.00**	**1332.69**

(Contd...)

TABLE - VII A

FARM HARVEST PRICES OF CERTAIN AGRICULTURAL COMMODITIES FOR THE YEAR 04-05

(in Rs.per qtl)

District	PALM-GUR	COFFEE SEED	CAULI-FLOWER	PEAS GREEN	TOMATO	LADIES FINGER	BRINJAL
1. Chennai	0.00	0.00	0.00	0.00	0.00	0.00	0.00
2. Kancheepuram	0.00	0.00	0.00	0.00	232.50	395.25	441.75
3. Thiruvallur	0.00	0.00	0.00	0.00	0.00	0.00	0.00
4. Cuddalore	1860.00	0.00	0.00	465.00	372.00	348.75	499.88
5. Villupuram	1674.00	0.00	651.00	1567.05	325.50	0.00	488.25
6. Vellore	0.00	0.00	353.98	0.00	292.66	453.67	602.18
7. Thiruvannamalai	0.00	0.00	0.00	1581.00	269 70	279.00	376.65
8. Salem	1813.50	5580.00	0.00	0.00	313.88	485.93	439 43
9. Namakkal	0.00	0.00	0.00	0.00	0.00	0.00	0.00
10. Dharmapuri	0.00	0.00	0 00	0.00	255.75	485.93	430.13
11. Krishnagiri	0.00	0 00	0.00	0.00	313.88	418.50	418.50
12. Coimbatore	1653.76	4836.00	599 85	0.00	310.97	664.29	549.28
13. Erode	1371.75	0.00	511.50	0.00	211.58	410.36	409.20
14. Tiruchirapalli	1534.50	0.00	581.25	0.00	279.00	418 50	372.00
15. Karur	2266.88	0.00	0.00	0 00	302.25	0.00	0.00
16. Perambalur	0.00	0.00	0.00	0.00	0.00	0 00	0.00
17. Pudukottai	0.00	0.00	0.00	0.00	299.93	406.88	348.75
18. Thanjavur	1660.83	0.00	813.75	1748.40	313.87	476.63	383.63
19. Thiruvarur	1929.75	0.00	688.20	0.00	358 44	543.25	313.88
20. Nagapattinam	2173.88	0.00	1007.50	0.00	348.75	558.00	395.25
21. Madurai	2162.25	0.00	883.50	0.00	244.13	395.25	413.85
22. Theni	1836.75	0.00	0.00	0.00	243.01	0.00	0.00
23. Dindigul	2046.00	0.00	883.50	744.00	122.06	280.16	290.63
24. Ramanathapuram	0.00	0.00	0.00	0.00	0.00	0.00	0.00
25. Virudhunagar	1825.13	0.00	651.00	0.00	213.13	282.88	379.75
26. Sivagangai	0.00	0.00	0.00	0.00	0.00	0.00	0.00
27. Tirunelveli	2087.85	0.00	976.50	2139.00	372.00	504.50	558.00
28. Thoothukudi	2394.75	0.00	0.00	0.00	244.13	348.75	389.44
29. The Nilgiris	2883.00	0.00	0.00	0.00	0.00	0.00	0.00
30. Kanyakumari	1829.00	10230.00	0.00	0.00	465.00	488.25	511.50
State Weighted Average	**1944.64**	***6882.00**	***716.79**	***1374.21**	**249.91**	**439.41**	**463.83**

* denotes simple average

(Concluded)

TABLE VII - B

MONTHLY / AVERAGE WHOLE SALE PRICES OF ESSENTIAL COMMODITIES 04-05

(in Rs.per qtl)

Month	RICE COMMON	JOWAR	BAJRA	RAGI	BENGAL GRAM	RED GRAM	BLACK GRAM	GREEN GRAM
1. July '04	1080.6	728.4	670.3	732.6	2086.8	1950.0	1874.5	1950.4
2. Aug '04	1078.0	725.8	675.9	732.5	2168.8	2150 0	1932 6	1978.9
3. Sep '04	1050.8	729.4	695.5	723.4	2226.4	2183.3	2005.9	2074.9
4. Oct '04	1049.6	730.4	696.7	727.4	2257.8	2116.7	2026.0	2088.3
5. Nov '04	1077.0	758.2	702.9	731.6	2238.6	2126.7	2016.0	2104.9
6. Dec '04	1051.4	735.0	661.9	713.1	2184.6	2013.7	1982.0	2096.0
7. Jan '05	1028.2	697.8	665.9	708.1	2168 6	1980.3	2038.4	2085.0
8. Feb '05	993.1	702.0	685.6	691.7	2167.2	1957.0	2042.4	2059.6
9. Mar '05	983.6	713.3	717.3	679.3	2168.2	1973.7	1993.7	2079.5
10. Apr '05	988.8	739.9	719.1	701.2	2092.3	2100.3	2142.3	2178.3
11. May '05	992.3	740.6	700.4	692 5	2081.3	2083.7	2164.6	2208.4
12. Jun '05	1005.6	732.7	693.1	688.7	2137.6	2127.0	2279.7	2417.3
ANNUAL AVERAGE								
2004-05	1031.6	727.8	690.4	710.2	2166.3	2063.5	2050.2	2113.6
2003-04	1077.7	728.3	658.0	767.7	2098.4	1922.8	1669.2	1956.2
% Var. over previous year	-4.3	-0.1	4.9	3.2	3.2	7.3	22.8	8.1

(Contd...)

TABLE VII - B

MONTHLY / AVERAGE WHOLE SALE PRICES OF ESSENTIAL COMMODITIES 04-05

(in Rs.per qtl)

Month	GROUNDNUT PODS	GINGELY SEED	TAMARIND	CHILLIES	CORIANDER	TURMERIC	CANE-GUR
1. July '04	1745.0	2294.0	3444.1	2718.0	2528.2	3682.8	1905.7
2. Aug '04	1782.5	2475.1	3714.3	2807.0	2533.0	3424.2	1960.6
3. Sep '04	1852.5	2627.7	4695.2	2936.0	2554.2	3564.6	1907.9
4. Oct '04	1985.0	2884.3	4621.4	2910.0	2457.2	3633.4	1974.3
5. Nov '04	2047.5	2788.0	4623.8	2852.0	2450.3	3570.4	2126.9
6. Dec '04	1915.0	2727.9	4447.6	2690.2	2523.3	3421.6	1730.1
7. Jan '05	1872.5	2621.9	3950.0	2682.6	2577.9	3319.0	1711.4
8. Feb '05	1755.0	2741.0	3640.5	2586.7	2577.7	3177.2	1587.2
9. Mar '05	1690.0	2682.9	3414.3	2374.0	2535.7	3073.0	1571.8
10. Apr '05	1692.5	2570.7	3385.7	2056.4	2483.0	3043.8	1672.2
11. May '05	1757.5	2407.3	3365.5	1874.0	2500.5	3019.0	1703.7
12. Jun '05	1725.0	2336.9	3320.2	1882.8	2523.3	3070.8	1693.0
ANNUAL AVERAG							
2004-05	**1821.1**	**2584.8**	**3885.2**	**2528.5**	**2520.4**	**3333.3**	**1794.7**
2003-04	**1808.2**	**2579.7**	**2434.3**	**3614.8**	**3077.7**	**3784.1**	**1401.8**
% Var. over previous year	**0.7**	**0.2**	**59.6**	**-30.1**	**-18.1**	**-11.9**	**28.0**

(Concluded)

TABLE - VII C

CENTRE-WISE DISTRICT-WISE ANNUAL AVERAGE RETAIL PRICE OF FOODGRAINS AND SALT

(JULY '04 TO JUNE '05)

(in Rs.per Kg.)

	Centre	RICE (FINE)	RICE COMMON	JOWAR	BAJRA	RAGI	KORRA	VARAGU	HORSE GRAM	SALT
	1 . KANCHEEPURAM									
1	Kancheepuram	11.04	10.42	11.67	7.75	8.08	10.00	0.00	14.00	2.60
2	Madhurandhagam	11.38	11.13	10.67	7.08	7.79	12.00	13.00	0.00	2.10
	District Average	**11.21**	**10.70**	**11.47**	**7.42**	**7.94**	**10.82**	**13.00**	**14.00**	**2.35**
	2 . CUDDALORE									
1	Cuddalore	11.44	10.54	0.00	7.91	8.04	0.00	0.00	16.00	2.08
2	Panrutti	11.06	10.25	0.00	6.91	7.14	0.00	0.00	12.00	2.60
3	Chidambaram	12.64	11.00	0.00	9.00	8.77	0.00	0.00	16.33	2.59
4	Virudhachalam	11.00	10.96	8.00	7.75	8.00	0.00	0.00	0.00	3.00
	District Average	**11.44**	**10.70**	**8.00**	**7.89**	**7.99**	**0.00**	**0.00**	**14.05**	**2.57**
	3 . VELLORE									
1	Vellore	12.05	11.68	8.05	7.86	7.68	0.00	0.00	12.00	2.57
2	Vaniambadi	13.00	11.50	7.67	7.15	8.05	0.00	0.00	8.90	2.95
3	Gudiyatham	11.86	11.63	8.00	7.00	7.50	0.00	0.00	10.33	2.10
4	Tiruppathur	13.14	12.00	7.00	6.79	7.88	0.00	0.00	8.96	2.00
5	Arcot	11.17	10.67	7.45	7.09	7.92	0.00	0.00	12.10	2.00
6	Arakonam	11.88	11.50	0.00	6.88	7.79	0.00	0.00	0.00	2.22
	District Average	**12.09**	**11.45**	**7.68**	**7.12**	**7.80**	**0.00**	**0.00**	**10.40**	**2.37**
	4 . THIRUVANNAMALAI									
1	Thiruvannamalai	11.08	10.64	7.67	7.08	6.94	0.00	0.00	10.63	2.13
2	Arani	11.91	11.58	8.09	7.73	8.05	0.00	0.00	0.00	2.45
3	Cheyyar	11.83	11.25	9.59	8.14	8.14	0.00	0.00	10.30	2.50
4	Polur	11.50	10.67	7.23	6.41	7.32	0.00	0.00	11.91	2.19
	District Average	**11.51**	**11.02**	**8.13**	**7.33**	**7.59**	**0.00**	**0.00**	**11.00**	**2.31**
	5 . SALEM									
1	Salem	12.92	12.33	8.46	8.75	8.63	0.00	0.00	10.45	2.50
2	Athur	11.54	11.17	11.50	6.96	7.58	0.00	0.00	10.17	2.32
	District Average	**12.23**	**11.75**	**9.07**	**7.85**	**8.10**	**0.00**	**0.00**	**10.30**	**2.41**
	6 . DHARMAPURI									
1	Dharmapuri	12.58	12.50	6.80	7.10	7.00	0.00	0.00	9.54	2.00
	District Average	**12.58**	**12.50**	**6.80**	**7.10**	**7.00**	**0.00**	**0.00**	**9.54**	**2.00**
	7. KRISHNAGIRI									
2	Krishnagiri	0.00	0.00	7.88	7.08	7.00	0.00	0.00	9.91	2.00
3	Hosur	11.67	11.70	11.05	9.27	7.05	0.00	0.00	12.00	2.00
	District Average	**11.67**	**11.70**	**9.64**	**8.23**	**7.03**	**0.00**	**0.00**	**10.90**	**2.00**
	8 . COIMBATORE									
1	Coimbatore	12.75	12.21	7.58	7.40	7.71	0.00	0.00	11.82	2.50
2	Pollachi	12.00	11.73	7.80	8.00	7.89	0.00	0.00	10.71	2.29
3	Tiruppur	13.04	12.79	9.23	7.85	8.71	0.00	0.00	11.04	0.00
4	Mettupalayam	13.17	13.00	8.44	8.71	8.55	0.00	0.00	12.50	1.71
5	Avinashi	13.33	12.00	10.00	9.79	10.00	0.00	0.00	12.00	2.00
6	Udumalapettai	13.50	11.90	7.81	7.67	7.63	0.00	0.00	10.75	2.00
	District Average	**13.06**	**12.28**	**8.49**	**8.24**	**8.42**	**0.00**	**0.00**	**11.46**	**2.10**

(Cont'd)

TABLE - VII C

CENTRE-WISE DISTRICT-WISE ANNUAL AVERAGE RETAIL PRICE OF FOODGRAINS AND SALT

(JULY '04 TO JUNE '05)

(in Rs.per Kg.)

Centre	RICE (FINE)	RICE COMMON	JOWAR	BAJRA	RAGI	KORRA	VARAGU	HORSE GRAM	SALT
9 . ERODE									
1 Erode	12.56	11.71	9.69	7.94	8.42	10.00	0.00	10.63	2.00
2 Dharapuram	12 92	12.08	10 00	7.10	7.83	0.00	0.00	9.46	2.00
3 Gobichettipalayam	12.09	11.10	10.45	8.83	9 17	0.00	0.00	10.05	1.75
4 Bhavani	13.13	13.00	0.00	7.88	8.67	0 00	0.00	12.55	2.07
5 Kangeyam	12.20	11.89	9.61	7.79	8.94	0.00	0 00	10.09	2.07
6 Vellakovil	12.59	12.05	8 00	7.36	8.55	0.00	0.00	10.45	2.42
7 Perundurai	12.92	12.17	8.04	7.33	8.50	0.00	0.00	11.75	2.33
8 Sathyamangalam	12.50	11.50	10 00	7.88	8.00	0.00	0.00	10.09	2.00
District Average	**12.64**	**11.85**	**9.36**	**7.77**	**8.51**	**10.00**	**0.00**	**10.63**	**2.09**
10 . TIRUCHIRAPALLI									
1 Tiruchirapalli	11.18	10.92	7.46	7.60	9 88	0.00	0.00	13.55	2.32
2 Manachanallur	11.33	10.75	0.00	8.00	10.00	0 00	0.00	13.82	2.67
3 Lalgudi	11.95	11.00	8.64	8.27	9.00	0.00	0.00	15.00	2.35
4 Manapparai	11 25	10.69	0 00	0.00	0 00	0.00	0.00	0 00	2.25
DistrictAverage	**11.42**	**10.84**	**8.02**	**7.95**	**9.64**	**0.00**	**0.00**	**14.12**	**2.38**
11 . PUDUKOTTAI									
1 Pudukottai	0.00	11.54	9.18	8.25	8.29	0.00	0.00	9.55	2.00
2 Alangudi	0.00	10.73	0 00	8 05	6.59	0.00	0.00	12.00	3.00
3 Aranthangi	11.72	11.00	0.00	9.95	9 65	0.00	0.00	0.00	2 27
District Average	**11.72**	**11.11**	**9.18**	**8.74**	**8.14**	**0.00**	**0.00**	**10.77**	**2.17**
12 . THANJAVUR									
1 Thanjavur	0.00	12.00	0.00	9.43	9.00	0.00	0.00	12.27	2 27
2 Kumbakonam	11.58	10.75	0.00	7 05	8.17	8.00	0.00	0.00	3.00
3 Papanasam	12.00	11.75	0.00	8.63	8.67	0.00	0.00	0.00	3.00
4 Pattukottai	12.08	10.67	0.00	7.64	8.05	0.00	0.00	0.00	2.67
District Average	**11.84**	**11.16**	**0.00**	**8.25**	**8.50**	**8.00**	**0.00**	**12.27**	**2.61**
13 . MADURAI									
1 Madurai	12.09	12.04	7.25	7.38	8 25	8.13	7.00	12.00	2.00
2 Melur	11.92	11.63	0.00	6.92	7.67	0.00	0.00	0.00	2.00
District Average	**12.00**	**11.88**	**7.25**	**7.15**	**7.96**	**8.13**	**7.00**	**12.00**	**2.00**
14 . DINDIGUL									
1 Dindigul	11.77	11.46	7.96	7.46	7.96	0.00	0.00	10.96	2.13
2 Palani	11.06	10.45	7.57	7.45	7.55	0.00	0.00	0.00	2.08
District Average	**11.47**	**11.00**	**7.79**	**7.45**	**7.77**	**0.00**	**0.00**	**10.96**	**2.11**
15 . RAMANATHAPURAM									
1 Ramanathapuram	12.29	11.42	7.42	8.17	7.58	0.00	0.00	0.00	2.17
2 Paramakudi	11.70	0.00	7.00	7.90	6.72	0.00	0.00	0.00	3.00
District Average	**12.01**	**11.42**	**7.24**	**8.05**	**7.21**	**0.00**	**0.00**	**0.00**	**2.29**

(Cont'd)

TABLE - VII C

CENTRE-WISE DISTRICT-WISE ANNUAL AVERAGE RETAIL PRICE OF FOODGRAINS AND SALT

(JULY '04 TO JUNE '05)

(in Rs.per Kg.)

Centre	RICE (FINE)	RICE COMMON	JOWAR	BAJRA	RAGI	KORRA	VARAGU	HORSE GRAM	SALT
16 . SIVAGANGAI									
1 Sivagangai	11.91	11.92	7.54	7.54	8.92	0.00	0.00	0.00	2.58
2 Singamponeri	12.29	11.88	7.54	7.58	9.00	0.00	0.00	0.00	2.59
District Average	12.11	11.90	7.54	7.56	8.96	0.00	0.00	0.00	2.59
17 . VIRUDHUNAGAR									
1 Virudhunagar	11.09	10.86	7.21	7.00	6.27	0.00	0.00	0.00	2.50
2 Rajapalayam	11.26	10.97	7.77	8.17	8.43	0.00	0.00	0.00	1.67
3 Srivilliputhur	11.02	10.72	8.58	6.48	7.21	0.00	0.00	13.00	1.77
District Average	11.12	10.85	7.86	7.22	7.30	0.00	0.00	13.00	1.97
18 . TIRUNELVELI									
1 Tirunelveli	11.33	10.75	8.58	7.13	10.00	0.00	0.00	15.67	2.33
2 Sankarankoil	11.17	11.04	8.67	7.13	6.94	0.00	0.00	0.00	2.09
3 Sengottai	10.75	10.58	7.67	8.50	9.18	0.00	0.00	12.90	1.95
4 Thenkasi	10.60	10.54	8.79	8.09	8.88	0.00	0.00	13.75	2.17
5 Ambasamuthram	10.91	10.48	0.00	0.00	0.00	0.00	0.00	15.80	2.20
District Average	10.97	10.68	8.43	7.49	8.74	0.00	0.00	14.55	2.15
19 . THOOTHUKUDI									
1 Tuticorin	12.29	11.50	7.86	7.86	7.68	0.00	0.00	0.00	1.63
2 Kovilpatti	12.42	12.21	7.29	7.83	7.58	0.00	0.00	0.00	2.13
3 Srivaigundam	11.23	10.75	0.00	7.29	9.58	0.00	0.00	0.00	0.00
District Average	12.00	11.49	7.57	7.66	8.30	0.00	0.00	0.00	1.88
20 . THE NILGIRIS									
1 Udagamandalam	12.00	12.50	0.00	0.00	8.35	0.00	0.00	13.17	2.50
2 Gudalur	0.00	0.00	0.00	0.00	8.60	0.00	0.00	11.60	3.00
3 Coonoor	13.17	12.67	0.00	0.00	7.70	0.00	0.00	17.33	2.54
District Average	13.05	12.59	0.00	0.00	8.14	0.00	0.00	14.62	2.65
21 . KANYAKUMARI									
1 Nagercoil	12.67	10.88	7.50	7.00	8.59	0.00	0.00	15.00	2.00
2 Marthandam	12.88	12.38	0.00	7.86	8.20	0.00	0.00	0.00	2.00
3 Karungal	13.00	12.50	0.00	7.64	8.95	0.00	0.00	0.00	1.50
District Average	12.77	11.62	7.50	7.49	8.58	0.00	0.00	15.00	1.85
22 . VILLUPURAM									
1 Villupuram	11.25	10.67	0.00	7.54	6.38	0.00	0.00	0.00	2.00
2 Kallakurichi	11.86	11.50	7.50	7.36	6.80	0.00	0.00	10.55	2.44
3 Thirukoilur	11.95	11.50	7.36	7.18	6.80	0.00	0.00	10.22	2.43
4 Gingee	11.33	9.44	0.00	6.63	7.46	0.00	0.00	0.00	2.95
5 Dindivanam	11.04	10.04	0.00	6.67	7.08	0.00	0.00	0.00	2.50
District Average	11.46	10.56	7.44	7.07	6.91	0.00	0.00	10.40	2.46

(Cont'd)

TABLE - VII C

CENTRE-WISE DISTRICT-WISE ANNUAL AVERAGE RETAIL PRICE OF FOODGRAINS AND SALT

(JULY '04 TO JUNE '05)

(in Rs.per Kg.)

Centre	RICE (FINE)	RICE COMMON	JOWAR	BAJRA	RAGI	KORRA	VARAGU	HORSE GRAM	SALT
23 . NAGAPATTINAM									
1 Nagapattinam	12.08	11.50	0.00	0.00	10.00	0.00	0.00	0.00	2.00
2 Mayiladudurai	11.75	10.86	7.92	8.00	8.83	0.00	0.00	0.00	2.50
3 Sirgazhi	10.80	10.33	9.36	9.50	9.96	0.00	0.00	0.00	2.00
District Average	**11.61**	**10.90**	**8.61**	**8.75**	**9.59**	**0.00**	**0.00**	**0.00**	**2.08**
24 . THIRUVALLUR									
1 Thiruvallur	11.33	10.18	0.00	6.73	7.86	0.00	0.00	0.00	2.45
2 Red Hills	13.59	12.82	13.00	7.82	8.09	8.65	0.00	12.70	0.00
3 Thiruthani	11.50	10.77	0.00	6.91	7.95	0.00	0.00	14.18	2.18
District Average	**12.24**	**11.26**	**13.00**	**7.15**	**7.97**	**8.65**	**0.00**	**13.48**	**2.31**
25 . NAMAKKAL									
1 Namakkal	12.68	0.00	10.88	7.35	7.75	0.00	0.00	11.88	2.50
2 Rasipuram	11.90	0.00	10.19	7.57	8.23	0.00	0.00	11.41	0.00
3 Thiruchengode	12.45	12.00	10.96	8.05	8.50	0.00	0.00	13.00	0.00
District Average	**12.35**	**12.00**	**10.62**	**7.66**	**8.17**	**0.00**	**0.00**	**12.05**	**2.50**
26 . KARUR									
1 Karur	12.81	12.20	7.91	7.50	0.00	0.00	0.00	10.91	2.36
District Average	**12.81**	**12.20**	**7.91**	**7.50**	**0.00**	**0.00**	**0.00**	**10.91**	**2.36**
27 . PERAMBALUR									
1 Jayamkondan	11.46	10.25	9.20	6.83	9.00	10.25	0.00	17.36	3.04
District Average	**11.46**	**10.25**	**9.20**	**6.83**	**9.00**	**10.25**	**0.00**	**17.36**	**3.04**
28 . THIRUVARUR									
1 Thiruvarur	12.10	11.63	0.00	8.58	10.08	0.00	0.00	0.00	2.42
2 Koradachery	11.70	10.82	0.00	8.00	10.00	0.00	0.00	0.00	2.67
3 Nannilam	12.10	10.92	0.00	8.17	8.83	0.00	0.00	0.00	2.29
4 Thiruthuraipoondi	12.27	11.21	0.00	8.18	8.82	0.00	0.00	0.00	2.96
5 Mannargudi	11.67	10.71	0.00	8.83	9.00	0.00	0.00	0.00	2.29
DistrictAverage	**11.98**	**11.06**	**0.00**	**8.36**	**9.36**	**0.00**	**0.00**	**0.00**	**2.52**
29 . THENI									
1 Theni	11.80	11.19	6.52	6.58	5.70	0.00	0.00	10.71	0.00
2 Bodi	12.42	11.00	6.42	6.79	7.52	0.00	0.00	0.00	2.00
3 Chinnamanur	11.75	11.08	6.35	6.98	8.32	0.00	0.00	0.00	2.00
District Average	**11.93**	**11.13**	**6.43**	**6.78**	**7.54**	**0.00**	**0.00**	**10.71**	**2.00**
30 . CHENNAI									
1 Chennai	14.33	12.33	9.21	7.40	8.63	0.00	0.00	11.08	2.67
District Average	**14.33**	**12.33**	**9.21**	**7.40**	**8.63**	**0.00**	**0.00**	**11.08**	**2.67**

(Concluded)

TABLE VIII

CROP FORECAST CALENDAR

FINALISATION OF AREA IN THE TALUK / DISTRICT TEAM MEETINGS

Crop	Month												
	Upto July	Upto Aug	Upto Sept	Upto Oct	Upto Nov	Upto Dec	Upto Jan	Upto Feb	Upto Mar	Upto April	Upto May	Upto June	Total
1. Rice	1	--	--	2	--	--	3	--	4	--	--	--	4
2 Cholam	1	--	--	2	--	--	3	--	4	--	--	--	4
3. Cumbu	1	--	--	2	--	--	3	--	4	--	--	--	4
4. Ragi	1	--	--	2	--	--	3	--	4	--	--	--	4
5. Korra	--	--	1	--	--	2	--	3	--	--	--	--	3
6. Varagu	--	--	1	--	--	2	--	3	--	--	--	--	3
7. Samai	--	--	1	--	--	2	--	3	--	--	--	--	3
8. Maize	--	--	--	--	--	--	1	--	--	--	--	--	1
9. Wheat	--	--	--	--	--	--	--	--	--	1	--	--	1
10. Other Cereals	--	--	--	--	--	--	--	1	--	--	--	--	1
11. Redgram	--	--	1	--	--	--	--	2	--	--	--	--	2
12. Bengal Gram	--	--	--	--	--	1	--	2	--	--	--	--	2
13. Green Gram	--	1	--	--	--	--	--	2	--	3	--	--	3
14. Black Gram	--	1	--	--	--	--	--	2	--	3	--	--	3
15. Horse Gram	--	1	--	--	--	--	--	2	--	--	--	--	2
16. Other Pulses	--	1	--	--	--	--	--	2	--	--	--	--	2
17. Sugarcane	1	--	--	2	--	--	3	--	4	--	--	--	4
18. Cotton	1	--	--	2	--	--	3	--	4	--	--	--	4
19. Tobacco	--	--	--	--	--	1	--	2	--	3	--	--	3
20. Groundnut	1	--	--	2	--	--	3	--	4	--	--	--	4
21. Gingelly	1	--	2	--	3	--	--	--	4	--	--	--	4
22. Castor	--	--	--	--	--	--	--	--	1	--	--	--	1

(Contd...)

TABLE VIII

CROP FORECAST CALENDAR

FINALISATION OF AREA IN THE TALUK/DISTRICT TEAM MEETINGS

	Crop	Month												Total Reports
		Upto July	Upto Aug	Upto Sept	Upto Oct	Upto Nov	Upto Dec	Upto Jan	Upto Feb	Upto Mar	Upto April	Upto May	Upto June	
23.	Sunflower	--	--	--	--	--	--	--	--	1	--	--	--	1
24.	Potato	1	--	--	2	--	--	3	--	4	--	--	--	4
25.	Mesta	--	--	2	--	--	--	3	--	--	--	--	1	3
26.	Sunhemp	--	--	--	--	--	1	--	--	--	--	--	--	1
27.	Sweet Potato	--	--	--	--	--	--	--	1	--	--	--	--	1
28.	Tapioca	--	--	--	--	--	--	--	--	1	--	--	--	1
29.	Senna	--	1	--	--	--	2	--	--	--	3	--	--	3
30.	Indigo Dyes	--	--	--	--	--	--	1	--	--	--	--	--	1
31.	greenmanure	--	1	--	--	--	--	--	--	--	--	--	--	1
32.	Cloves	--	--	--	--	--	--	--	1	--	--	--	--	1
33	Banana	--	1	--	--	--	2	--	--	--	--	--	--	2
34.	Cashewnut	--	--	--	--	--	--	--	--	--	--	1	--	1
35.	Ginger	--	1	--	--	--	2	3	--	--	--	--	--	--
36.	Pepper	--	1	--	--	--	2	--	3	--	--	--	--	3
37	Coriander	--	--	--	--	--	--	--	--	--	1	--	--	1
38.	Chillies	--	--	--	--	--	--	--	--	1	--	--	--	1
39.	Onion	1	--	--	2	--	--	3	--	4	--	--	--	4
40.	Cardamom	--	--	--	--	--	--	--	--	1	--	--	--	1
41.	Mustard	--	--	--	--	--	--	--	--	--	1	--	--	1
42.	Garlic	--	--	--	--	--	--	--	1	--	--	--	--	1
43.	Turmeric	--	--	--	--	--	--	--	--	--	--	1	--	1
	Total	10	9	6	9	1	10	13	15	15	7	2	1	98

(Concluded)

TABLE IX

PEAK SOWING AND HARVESTING SEASONS

	District	KAR / KURUVAI / SORNAVARI		SAMBA / THALADI / PISHANAM	
		Peak Sowing season	Pea`k Harvesting Season	Peak Sowing season	Peak Harvesting Season
1.	Kancheepuram	June to Sep	Dec to Feb	Dec Jan	Mar to Jun
2	Thiruvallur	June to Sep	Dec to Feb	Dec Jan	Mar to Jun
3	Cuddalore	May June July Aug	Aug Sep Oct	July Aug, Sep,Oct	Dec Jan Feb
4	Villupuram	May June July Aug	Aug Sep Oct	July Aug , sep,Oct	Dec Jan Feb
5	Vellore	April	July	Aug Jan Feb	Nov Dec Apr May
6	Tiruvannamalai	April May	Aug Sep	July Aug Sep oct Nov	Oct Nov Dec Jan Feb Mar
7	Salem	June July	Sep Oct	Sep Oct Nov Dec Feb Mar	Dec Jan Feb Mar Apr May
8	Namakkal	June July	Sep Oct	Sep Oct Nov Dec Feb Mar	Dec Jan Feb Mar Apr May
9	Dharmapuri	July Aug Sep	Dec Jan	Dec Jan	April May
10	Coimbatore	April May June	July Aug Sep	Aug Sep Oct	Dec Jan
11	Erode	April May June July	Aug Sep Oct	Aug Sep Oct Jan Feb	Dec Jan Feb April
12	Tiruchirapalli	June July	Aug Sep	Aug Sep Dec	Nov Dec Jan Mar April
13	Karur	June July	Aug Sep	Aug Sep Dec	Nov Dec Jan Mar April
14	Perambalur	June July	Aug Sep	Aug Sep Dec	Nov Dec Jan Mar April
15	Pudukottai	June July Aug Sep	Oct Jan Feb	Nov Dec Jan	Feb March May
16	Thanjavur	June July	Sep Oct	Aug Oct Nov Dec	Feb MarApril
17	Thiruvarur	May June	Sep Oct	Aug Sep Oct Jan Feb	Jan Feb March
18	Nagappattinam	May June	Sep Oct	Aug Sep Oct Jan Feb	Jan Feb March
19	Madurai	June July	Sep Oct	Aug Sep Oct Jan Feb	Dec Jan April May
20	Theni	June July	Sep Oct	Aug Sep Oct Jan Feb	Dec Jan April May
21	Dindugul	April May June July	July Aug Sep Oct	Sep Oct Nov Dec Jan Feb	Dec Jan Feb Mar Aprl May
22	Ramanathapuram	Sep Oct Nov	Dec Jan Feb	Jan Feb Mar	April May June
23	Virudhunagar	Sep Oct	Jan Feb March	March April	July Aug
24	Sivagangai	Sep Oct	Jan Feb	–	–
25	Tirunelveli	June July	Sep Oct	Oct Nov Mar April	May June
26	Thoothukudi	May March	Sep July	April Aug Sep	June July Jan Feb
27	The Nilgiris	June July	Jan Feb	Jan Feb March	May June
28	Kanniyakumari	June July	Sep Oct	Oct Nov	Feb March

TABLE IX (contd.)

PEAK SOWING AND HARVESTING SEASONS

District		CHOLAM (IRRIGATED)		CHOLAM (UN-IRRIGATED)	
		Peak Sowing season	Peak Harvesting Season	Peak Sowing season	Peak Harvesting Season
1.	Kancheepuram	--	--	June July	Oct Nove
2	Thiruvallur	--	--	June July	Oct Nove
3	Cuddalore	July August	Jan Feb	--	--
4	Villupuram	July August	Jan Feb	--	--
5	Vellore	Jan Feb	April May	Aug	December
6	Tiruvannamalai	Jan Feb	Oct Nov Dec	July Aug Sep	Oct Nov Dec
7	Salem	Aug Sep Feb March	Nov Dec May June	June July Aug	Sep Oct Nov
8	Namakkal	Aug Sep Feb March	Nov Dec May June	June July Aug	Sep Oct Nov
9	Dharmapuri	Aug May Jan	Dec May	July Aug	Dec January
10	Coimbatore	Jan Feb March	April May June	July Aug Sep Oct	Jan February
11	Erode	April May	July	Jul Aug Jan Feb	Nov Dec April
12	Tiruchirapalli	Jan Feb April May	May April July August	Jun July Sep October	Aug Sep Nov December
13	Karur	Jan Feb April May	May April July August	Jun July Sep October	Aug Sep Nov December
14	Perambalur	Jan Feb April May	May April July August	Jun July Sep October	Aug Sep Nov December
15	Pudukottai	Feb March	June	September	December
16	Thanjavur	--	--	--	--
17	Thiruvarur	--	--	April May June	June July Aug
18	Nagappattinam	--	--	April May June	June July Aug
19	Madurai	April March	June July	Aug Sep	Dec Jan
20	Theni	April March	June July	Aug Sep	Dec Jan
21	Dindugul	--	--	June July Aug Sep Oct	Oct Nov Dec Jan Feb
22	Ramanathapuram	--	--	Sep Oct Nov	Dec Jan
23	Virudhunagar	Feb March	May June July	Sep Oct	Dec Jan
24	Sivagangai	Jan Feb	April May	Sep Oct	Jan Dec
25	Tirunelveli	January	March April	Mar April	May June
26	Thoothukudi	March	May June	September	Dec Jan
27	The Nilgiris	--	--	July	October
28	Kanniyakumari	--	--	--	--

TABLE IX (contd.)

PEAK SOWING AND HARVESTING SEASONS

	District	CUMBU (IRRIGATED)		CUMBU (UN - IRRIGATED)	
		Peak Sowing season	Peak Harvesting Season	Peak Sowing season	Peak Harvesting Season
1.	Kancheepuram	--	--	June J uly	Oct,November
2	Thiruvallur	--	--	June J uly	Oct November
3	Cuddalore	April May	May June	July August	Sep October
4	Villupuram	April May	May June	July August	Sep October
5	Vellore	Nov December	April May	August	December
6	Tiruvannamalai	April February March	May June July August	July August	August September
7	Salem	Feb Mar April	June	July	October
8	Namakkal	Feb Mar April	June	July	October
9	Dharmapuri	Mar April May	May July Aug	June July	August Sep
10	Coimbatore	Feb March Apr	May June July	July August	Sep October
11	Erode	April March	July	July Aug Jan	Apr Nov Dec Mar
12	Tiruchirapalli	Jan to April	Apr May July Aug	June July	Aug September
13	Karur	Jan to April	Apr May July Aug	June July	Aug September
14	Perambalur	Jan to April	Apr May July Aug	June July	Aug September
15	Pudukottai	Feb March	June	July Aug Sep	December
16	Thanjavur	--	--	July	September
17	Thiruvarur	--	--	April May June	June July Aug
18	Nagappattinam	April March	June July	Aug September	Dec January
19	Madurai	April March	June July	Aug September	Dec January
20	Theni	Feb Mar Apr May June Sep October	May June July Aug September	July Aug September October	Oct November December January
21	Dindugul	--	--	Oct November	Dec Jan Feb
22	Ramanathapuram	Feb March	May June July	Sep October	Dec Jan Feb
23	Virudhunagar	Jan February	April May	Sep October	Jan December
24	Sivagangai	April	May June	Oct November	Dec January
25	Tirunelveli	March	June	Oct November	January
26	Thoothukudi	July	Oct November	--	--
27	The Nilgiris	--	--	--	--
28	Kanniyakumari	--	--	--	--

TABLE IX (contd.)

PEAK SOWING AND HARVESTING SEASONS

District		RAGI (IRRIGATED)		RAGI (UN - IRRIGATED)	
		Peak Sowing season	Peak Harvesting Season	Peak Sowing season	Peak Harvesting Season
1.	Kancheepuram	Jan February	April May	June July	Nov Dec
2	Thiruvallur	Jan February	April May	June July	Nov Dec
3	Cuddalore	July August	Oct Nov	--	--
4	Villupuram	July August	Oct Novr	--	--
5	Vellore	Nov December	April May	August	Dec
6	Tiruvannamalai	Nov Dec Jan Feb	Aprl May June	July Aug Sep	Nov Dec Jan
7	Salem	Feb Mar April	May June	June July	Sep Oct
8	Namakkal	Feb Mar April	May June	June July	Sep Oct
9	Dharmapuri	Dec January	Feb March	July August	Nov Dec
10	Coimbatore	Dec Jan Feb	Mar Apr May	July August	Oct Nov
11	Erode	June July Nov Dec	April July	July August	Nov Dec
12	Tiruchirapalli	Dec Jan April May	May Jun Sep Oct	June July	Sep Oct
13	Karur	Dec Jan April May	May Jun Sep Oct	June July	Sep Oct
14	Perambalur	Dec Jan April May	May Jun Sep Oct	June July	Sep Oct
15	Pudukottai	Feb March	June	June July Nov Dec	April Dec
16	Thanjavur	September	December	--	--
17	Thiruvarur	--	--	Apr May June	June July Aug
18	Nagappattinam	--	--	Apr May June	June July Aug
19	Madurai	July August	Nov December	Aug Sep	Dec Jan
20	Theni	July August	Nov December	Aug Sep	Dec Jan
21	Dindugul	Dec January	March April	Sep October	Dec Jan
22	Ramanathapuram	Oct November	Dec Jan Feb	Oct November	Dec Jan Feb
23	Virudhunagar	May June	Dec Jan	Aug Sep Oct	Nov Dec Jan
24	Sivagangai	Jan February	April May	Sep October	Jan December
25	Tirunelveli	June July	Aug September	--	--
26	Thoothukudi	July	September	Sep October	January
27	The Nilgiris	May	Sep October	--	--
28	Kanniyakumari	--	--	--	--

TABLE IX (contd.)

PEAK SOWING AND HARVESTING SEASONS

	District	GREEN GRAM		BLACK GRAM	
		Peak Sowing season	Peak Harvesting Season	Peak Sowing season	Peak Harvesting Season
1.	Kancheepuram	Jan Feb	Mar Apr	Jan Feb	Mar Apr
2	Thiruvallur	Jan Feb	Mar Apr	Jan Feb	Mar Apr
3	Cuddalore	Aug Sep	Oct Nov	Aug Mar	May Oct Nov
4	Villupuram	Aug Sep	Oct Nov	Aug Mar	May Oct Nov
5	Vellore	June July	Jan	June July	Jan
6	Tiruvannamalai	June July	Oct Nov	June July	Oct Nov Dec
7	Salem	June July	Aug Sep	--	--
8	Namakkal	June July	Aug Sep	--	--
9	Dharmapuri	Aug Sep	Dec Jan	Sep Oct	Nov Dec Jan
10	Coimbatore	July Aug Sep	Oct Nov Dec	July Aug Sep	Oct Nov Dec
11	Erode	June July	Sep Oct	July Aug	Oct Nov
12	Tiruchirapalli	Jan Feb Mar July to Oct	Mar to May Aug Sep Nov Dec	Jan Feb July Aug	Mar to May Aug Sep Nov Dec
13	Karur	Jan Feb Mar July to Oct	Mar to May Aug Sep Nov Dec	Jan Feb July Aug	Mar to May Aug Sep Nov Dec
14	Perambalur	Jan Feb Mar July to Oct	Mar to May Aug Sep Nov Dec	Jan Feb July Aug	Mar to May Aug Sep Nov Dec
15	Pudukottai	Aug	Dec	Aug Oct	Oct Dec
16	Thanjavur	Jan Feb	Apr May	Jan Feb	Apr May
17	Thiruvarur	Jan Feb	Apr May	Jan Feb	Apr May
18	Nagappattinam	Jan Feb	Apr May	Jan Feb	Apr May
19	Madurai	Aug Sep	Nov Dec	Aug Sep	Nov Dec
20	Theni	Aug Sep	Nov Dec	Aug Sep	Nov Dec
21	Dindugul	June July Aug	Aug Sep Oct Nov	Aug Sep Oct	Aug Sep Oct Nov
22	Ramanathapuram	Oct Nov	Feb Mar	Oct Nov	Feb Mar
23	Virudhunagar	Oct Nov	Nov Dec Jan	Oct Nov	Nov Dec
24	Sivagangai	June	Aug	June	Aug
25	Tirunelveli	Nov Dec	Nov Dec	Sep Oct	Dec Jan
26	Thoothukudi	July Aug	Sep Oct	July Aug	Sep Oct
27	The Nilgiris	--	--	--	--
28	Kanniyakumari	Feb Mar	June	Feb Mar	June

TABLE IX (contd.)

PEAK SOWING AND HARVESTING SEASONS

District		REDGRAM		SUGARCANE	
		Peak Sowing season	Peak Harvesting Season	Peak Sowing season	Peak Harvesting Season
1.	Kancheepuram	June July	Dec January	Jan to April	Dec to March
2	Thiruvallur	June July	Dec January	Jan to April	Dec to March
3	Cuddalore	July	Feb	Apr May Dec Jan Feb March	Nov Dec Jan Feb Mar
4	Villupuram	July	Feb	Apr May Dec Jan Feb March	Nov Dec Jan Feb March
5	Vellore	July Aug	Jan	December	January
6	Tiruvannamalai	June July Aug	Nov Dec	Apr May Dec Jan Feb Mar	May June July Aug Oct Nov Dec Jan Feb Mar
7	Salem	--	--	Jan to June	Full Year
8	Namakkal	--	--	Jan to June	Full Year
9	Dharmapuri	July Aug	Jan Dec	Jan to April	Feb to April
10	Coimbatore	July Aug Dec Jan	Jan Feb Apr May June	Dec Jan Feb Mar April May	Dec Jan Feb Mar Apr May June
11	Erode	July Aug	Jan Feb	Apr May Dec Jan Feb March	Sep Oct Nov Dec Jan Feb Mar
12	Tiruchirapalli	Jan Feb July Aug	Jan Feb May June	Apr May Dec Jan Feb March	Sep Oct Nov Dec Jan Feb Mar
13	Karur	Jan Feb July Aug	Jan Feb May June	Apr May Dec Jan Feb March	Sep Oct Nov Dec Jan Feb Mar
14	Perambalur	Jan Feb July Aug	Jan Feb May June	Apr May Dec Jan Feb March	Sep Oct Nov Dec Jan Feb Mar
15	Pudukottai	July Aug	Jan Feb	Apr Dec Jan Feb Mar	Oct Nov Dec Jan Feb
16	Thanjavur	--	--	Jan Feb March	Dec Jan Feb
17	Thiruvarur	June July	Sep Oct	Apr May Dec Jan Feb Mar	Apr May Dec Jan Feb Mar
18	Nagappattinam	June July	Sep Oct	Apr May Dec Jan Feb Mar	Apr May Dec Jan Feb Mar
19	Madurai	Aug Sep	Jan February	Apr May June July Feb March	Apr May June Jan Feb Mach
20	Theni	Aug Sep	Jan February	Apr May June July Feb March	Apr May June Jan Feb Mach
21	Dindugul	June July Aug	Nov Dec Jan	Dec Jan Feb MarJune July	Nov Dec Jan Feb May June
22	Ramanathapuram	Oct Nov	Feb Mar	Oct Nov	Apr May
23	Virudhunagar	June July Aug	Dec Jan Feb	July Aug Sep	May June July Oct Nov
24	Sivagangai	June JulyAug	Nov Dec	Feb March	Oct Nov
25	Tirunelveli	Sep Oct	Dec Jan	Dec Jan Feb Mar Apr	Oct Nov Mar Jan Feb
26	Thoothukudi	--	--	--	--
27	The Nilgiris	--	--	July	June
28	Kanniyakumari	--	--	--	--

TABLE IX (contd.)

PEAK SOWING AND HARVESTING SEASONS

	District	COTTON (IRRIGATED)		COTTON (UN - IRRIGATED)	
		Peak Sowing season	Peak Harvesting Season	Peak Sowing season	Peak Harvesting Season
1.	Kancheepuram	Jan Feb	June July	--	--
2	Thiruvallur	Jan Feb	June July	--	--
3	Cuddalore	July Aug Sep	April May	--	--
4	Villupuram	July Aug Sep	April May	--	--
5	Vellore	--	--	Dec	Jan
6	Tiruvannamalai	--	--	June July Aug Sep Feb	Jan Feb Mar
7	Salem	Jan Mar	June July	Aug Sep Oct	Jan Feb Mar
8	Namakkal	Jan Mar	June July	Aug Sep Oct	Jan Feb Mar
9	Dharmapuri	Sep Oct	Feb Apr	Sep Oct	Feb Apr
10	Coimbatore	July Aug Sep Oct	Jan Feb Mar Apr	July Aug Sep Oct	Jan Feb Mar Apr
11	Erode	Dec Jan	June July	Aug Sep Oct Feb Mar	June July Dec Jan Feb
12	Tiruchirapalli	Jan Feb	May June	Sep Oct	Jan Feb
13	Karur	Jan Feb	May June	Sep Oct	Jan Feb
14	Perambalur	Jan Feb	May June	Sep Oct	Jan Feb
15	Pudukottai	--	--	Feb Mar	Jan Feb
16	Thanjavur	Jan Feb Mar	May June July	--	--
17	Thiruvarur	--	--	Jan Feb Mar	May June July
18	Nagappattinam	--	--	Jan Feb Mar	May June July
19	Madurai	Sep Oct Feb Mar	June July Feb Mar	Sep Oct	Feb Mar
20	Theni	Sep Oct Feb Mar	June July Feb Mar	Sep Oct	Feb Mar
21	Dindugul	Sep Oct Feb Mar	Feb Mar July Aug	Sep Oct	Feb Mar
22	Ramanathapuram	Nov Dec	Apr May June	Nov Dec	Apr May June Mar
23	Virudhunagar	Aug Sep Oct	Apr May	Feb Mar	--
24	Sivagangai	Feb Mar	June July	Sep Oct	Jan Dec
25	Tirunelveli	Feb Mar	Aug Sep	Oct	Mar Apr
26	Thoothukudi	Mar	July Aug	Oct	Apr
27	The Nilgiris	--	--	Dec	July
28	Kanniyakumari	--	--	--	--

TABLE IX (contd.)

PEAK SOWING AND HARVESTING SEASONS

	District	GROUNDNUT (IRRIGATED)		GROUNDNUT (UN - IRRIGATED)	
		Peak Sowing season	Peak Harvesting Season	Peak Sowing season	Peak Harvesting Season
1.	Kancheepuram	--	--	--	--
2	Thiruvallur	--	--	--	--
3	Cuddalore	Apr May Dec Jan	June July	May June Nov Dec	Aug Sep Jan Feb
4	Villupuram	Apr May Dec Jan	June July	May June Nov Dec	Aug Sep Jan Feb
5	Vellore	Nov Dec	Apr	June July	Nov Dec
6	Tiruvannamalai	Apr	Dec Jan	Aug Dec	Nov Dec
7	Salem	Oct Nov	Jan Feb	June July Aug	Sep Oct Nov
8	Namakkal	Oct Nov	Jan Feb	June July Aug	Sep Oct Nov
9	Dharmapuri	Nov to Jan	Feb to May	July Aug	Oct to Dec
10	Coimbatore	Dec Jan	April May	July Aug Apr May	Nov Dec Aug Oct
11	Erode	Dec Jan	Apr May	July Aug	Nov Dec
12	Tiruchirapalli	Apr May Nov	Apr Aug Sep	July Aug Nov	Feb Oct Nov
13	Karur	Apr May Nov	Apr Aug Sep	July Aug Nov	Feb Oct Nov
14	Perambalur	Apr May Nov	Apr Aug Sep	July Aug Nov	Feb Oct Nov
15	Pudukottai	June July Aug Oct	Oct Nov Jan Feb	Dec Jan	April
16	Thanjavur	Jan Feb	April May	July	Oct
17	Thiruvarur	Dec Jan	April May	June July	Oct Nov
18	Nagappattinam	Dec Jan	April May	June July	Oct Nov
19	Madurai	July Aug Dec Jan	Apr Oct Nov Mar	Aug Sep	Dec Jan
20	Theni	July Aug Dec Jan	Apr Oct Nov Mar	Aug Sep	Dec Jan
21	Dindugul	Dec Jan July Aug	Mar Apr Oct Nov	May June July Aug	Aug Sep Oct Nov
22	Ramanathapuram	Sep Oct	Dec Jan	Dec Jan	Feb Mar
23	Virudhunagar	June July Aug	Apr May	Dec Jan	Sep Oct Nov
24	Sivagangai	Jan Dec	Oct Nov	July Aug	Oct Nov
25	Tirunelveli	June July Feb Mar	Sep Oct May June	May June Sep Oct	Dec Aug Sep Dec Jan
26	Thoothukudi	Feb	May	Sep	Dec
27	The Nilgiris	--	--	--	--
28	Kanniyakumari	--	--	--	--

TABLE IX (contd.)

PEAK SOWING AND HARVESTING SEASONS

	District	GINGELLY (IRRIGATED)		GINGELLY (UN - IRRIGATED)	
		Peak Sowing season	Peak Harvesting Season	Peak Sowing season	Peak Harvesting Season
1.	Kancheepuram	--	--	--	--
2	Thiruvallur	--	--	--	--
3	Cuddalore	Apr May	June July	May June	Aug Sep
4	Villupuram	Apr May Dec Jan	Jun July Feb Mar	May Jun Oct Nov	Aug Sep Nov Dec
5	Vellore	Apr	July Aug	Apr	June Aug
6	Tiruvannamalai	Jan Feb	Apr May	July	Nov Dec
7	Salem	Feb May	May June	June July	Sep Oct
8	Namakkal	Feb May	May June	June July	Sep Oct
9	Dharmapuri	Feb Apr	May June	April June	July Sep
10	Coimbatore	Dec Jan	Mar Apr	Nov	Feb
11	Erode	Feb Mar	Apr May	July Aug	Nov Dec
12	Tiruchirapalli	Jan Feb	Apr May	June July Nov	Feb Sep Oct
13	Karur	Jan Feb	Apr May	June July Nov	Feb Sep Oct
14	Perambalur	Jan Feb	Apr May	June July Nov	Feb Sep Oct
15	Pudukottai	Jan	Apr	Aug Oct Dec	Nov Jan
16	Thanjavur	--	--	Jan Feb	Apr May
17	Thiruvarur	--	--	Jun Jul Dec Jan	Apr May Oct
18	Nagappattinam	--	--	Jun Jul Dec Jan	Apr May Oct
19	Madurai	Feb Mar	May June	June July Sep Oct	Sep Oct Dec Jan
20	Theni	Feb Mar	May June	June July Sep Oct	Sep Oct Dec Jan
21	Dindugul	Dec Jan July Aug	Mar Apr Oct	Nov	May June July Aug
22	Ramanathapuram	July Aug	Sep Oct	Dec Jan	Apr May
23	Virudhunagar	Sep Oct	Oct Nov Dec	May June	June July
24	Sivagangai	--	--	Oct Nov	Jan Dec
25	Tirunelveli	Feb Mar	May June	Noc Dec	Feb Mar
26	Thoothukudi	Mar	July	Oct Nov	Feb Mar
27	The Nilgiris	--	--	--	--
28	Kanniyakumari	--	--	--	--

TABLE X

GLOSSARY OF BOTANICAL, ENGLISH AND TAMIL NAMES OF CROPS

BOTANICAL	ENGLISH	TAMIL
1. Oryza Sativa	Paddy	Nellu
2. Sorghum Vulgare	Cholam	Cholam
3. Pennisetm typhoideum	Bulrush or spiked Millet	Cumbu
4. Eleusine cora cana	Ragi	Kelvaragu or Ragi Kappai
5. Satariaitalica	Italian Millet	Thinai
6. Paspalum Scrobiculatum	Kodo Millet	Varagu
7 Panicum Milliare	Samai	Samai
8. Panicum Miliaceum	Common Millet	Panivaraguor Kadaikanni
9. Panicum crasgalliver-Frumenta-cum	Sanwa Millet	Kudiraivalli
10.Zeamays	Maize	Makka Cholam or Thullukka Cholam
11.Triticum spp	Wheat	Godumai
12.Hordeum Vulgare	Barley	Barley
13.Phaseolus Mungo	Greengram	Pacchapayaru
14.Gajanus indicus	Redgram	Tuvarai
15.Phascolus radiatus	Blackgram	Ulundu
16.Cicer arietinum	Bengalgram	Kadalai
17.Dolichos lab lab	Field bean	Mochai
18.Phaseolusa conitifolius	Dewgram	Naripayaru Kallupayaru Tullikkapayaru
19.Vigna Cating	Cowgram, Cowpea	Karamani Tattapayaru
20.Capsicum annum	Chillies	Milagai
21.Coriandrurm sativum	Coriander	Kothumali
22.Peper nigrum	Pepper	Milagu
23.Curcuma longa	Turmeric	Manjal
24.Allium sativum	Garlic	Vellaippundu
25.Zingileer Offenale	Ginger	Inji
26.Carum copticum	Omum; Bnishoop's weed	Omum
27.Saccharum officinarum	Sugarcane	Karumbu
28.Mangifera Indica	Mangoes	Mambazham
29.Musa sapientum	Plantains	Vazhapazham
30.Allium cepa	Onions	Vengayam
31.Solanumtuberosum	Potato	Urulaikkizhangu

TABLE X (contd.)

GLOSSARY OF BOTANICAL, ENGLISH AND TAMIL NAMES OF CROPS (contd.)

BOTANICAL	ENGLISH	TAMIL
32.Arachis hypogea	Groundnut	Verkadalai, Nilakadalai
33.Seasamum indicum	Gingelly	Ellu
34.Ricinus Communis	Castor	Amanakku or Kottaimuthu
35.Cocos nucifera	Coconut	Thengai
36.Linum usitatissimum	Linseed	Alivira
37.Braesicea spp	Rapeseed and Mustard	Kadugu
38.Guizotia abyssinica	Nigerseed	Peyellu, uchchelu
39.Carthmaus tincorius	Safflower	Kusumbavrai
40.Gyossium spp	Cotton	Paruthi
41.Crotolaria juncca	Sunhemp	Sanappu or Sanai
42.Hibiscus Cannabins	Bombay hemp or Himlipatam Jute	Pulichhai or Pulimanji
43.Crochorus spp	Jute	Shana
44.Indigo fera Sumatran	Indigo	Avuri or nili
45 Nicotiena tabacum	Tobacco	Pugaiyilai
46.Areca cattcehu	Arecanut	Pakku
47.Coffee arabic	Coffee	Coffee
48.Camellia thea	Tea	Theilai
49.Piper betel	Betelvine	Vethilai
50.Cannabis Sativa	Indian hemp	Ganja
51.Cassia angustifolia	Senna	Surat Nilavagai or Nilavagai
52.Heva Brasilienis	Rubber	Rubber
53.Bitrus aurantifolia	Acid lime	Elumichai
54.Bitrus limon	Lemon	Kodi Elumichai
55.Brassica clavacca Varbullata	Cabbage	Muttaikose
56.Aoacardpum Occiemtable	Cashew	Munthiri
57.Vitis Vinifeia	Grape	Drakshai or Kodimunthiri
58.Psidrium guajarvs	Guava	Koyya
59.Aropcarpus Integrifolia	Jack	Pola
60.Hibiscus esculantus	Ladies Finger	Vendai
61.Citrus cincsin	Orange	Orange
62.Amanas Sutivus	Fine Apple	Annasi pazham
63.Apomaca Batalas	Sweet Potato	Sarkaraivalli
64.Mainhot utilissima	Tapioca	Maravalli
65.Carice papaya	Papaya	Pappali
66.Daucus Carot	Carrot	Carrot
67.Helianthus annus	Sunflower	Suriyakanthi

N.T.P. SUPPLIED BY THE DEPARTMENT
PRINTED AT GOVERNMENT CENTRAL PRESS, CHENNAI-600 079

[illegible]